

Authority: Item17, Economic Development
and Planning Committee
Report 08-015 (PED08177)
CM: August 7, 2008

Bill No. 194

CITY OF HAMILTON

BY-LAW NO. 08-194

To Amend Zoning By-law No. 05-200,

Part of Lot 5, Concession 3, Township of Glanford (Glanbrook)

WHEREAS the City of Hamilton has in force several Zoning By-laws which apply to the different areas incorporated into the City by virtue of the City of Hamilton Act, 1999, S.O. 1999, Chap. 14;

AND WHEREAS the City of Hamilton is the lawful successor to the former Municipalities identified in Section 1.7 of By-law No. 05-200;

AND WHEREAS Zoning By-law No. 05-200 was enacted on the 25th day of May, 2005;

AND WHEREAS the Council of the City of Hamilton, in adopting Item 17 of Report 08-015 of the Economic Development and Planning Committee at its meeting held on the 7th day of August, 2008, recommended that Zoning By-law No. 05-200, be amended as hereinafter provided;


AND WHEREAS this by-law is in conformity with the Official Plan of the City of Hamilton (formerly the City of Stoney Creek Official Plan), approved by the Minister under the Planning Act on May 12, 1986;

NOW THEREFORE the Council of the City of Hamilton enacts as follows:


1. That Map No. 1629 of Schedule "A" to Zoning By-law No. 05-200, is amended by incorporating additional Conservation/Hazard Land (P5) Zone boundaries for the applicable lands, the extent and boundaries of which are shown on a plan hereto annexed as Schedule "A";

2. That the Clerk is hereby authorized and directed to proceed with the giving of notice of the passing of this By-law, in accordance with the Planning Act.

PASSED and ENACTED this 7th day of August, 2008.

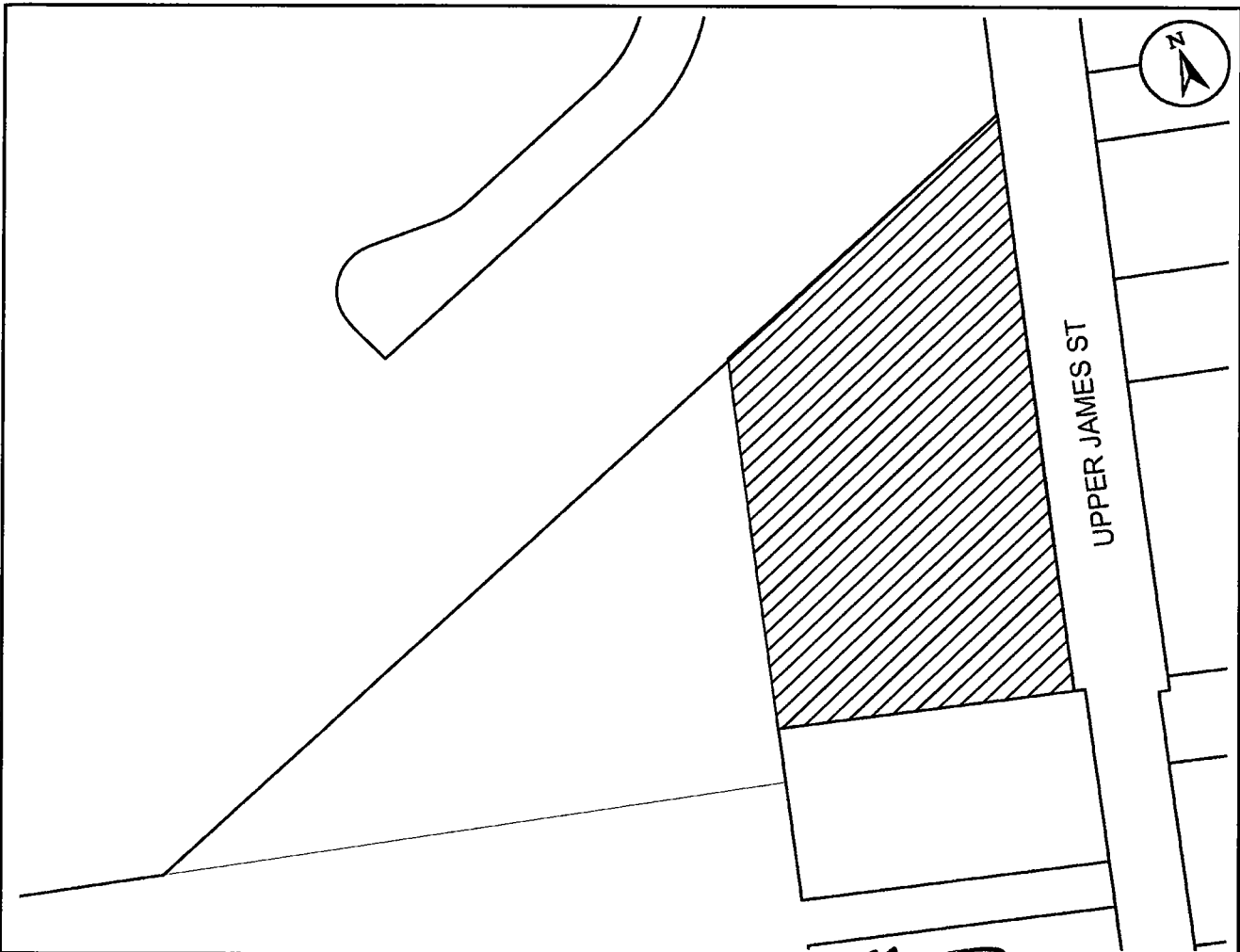


Fred Eisenberger
Mayor



Kevin C. Christenson
City Clerk

CI-08-F



This is Schedule "A" to By-Law No. 08-194
 Passed the ..7th..... day ofAugust....., 2008

Fred Eschberg
 Clerk
 Mayor


Schedule "A"

Map Forming Part of
 By-Law No. 08-194

to Amend By-law No. 05-200
 (Map 1629)

Subject Property

Part of Lot 5, Concession 3 in the Geographic
 Township of Glanford now in the City of Hamilton

 Change in Zoning from the Airport "AT" Zone to the
 Conservation/Hazard Land (P5) Zone in By-law
 No. 05-200

Scale:
 N.T.S.

File Name/Number:
 CI-08-F

Date:
 July 2, 2008

Planner/Technician:
 TH/BR



Hamilton