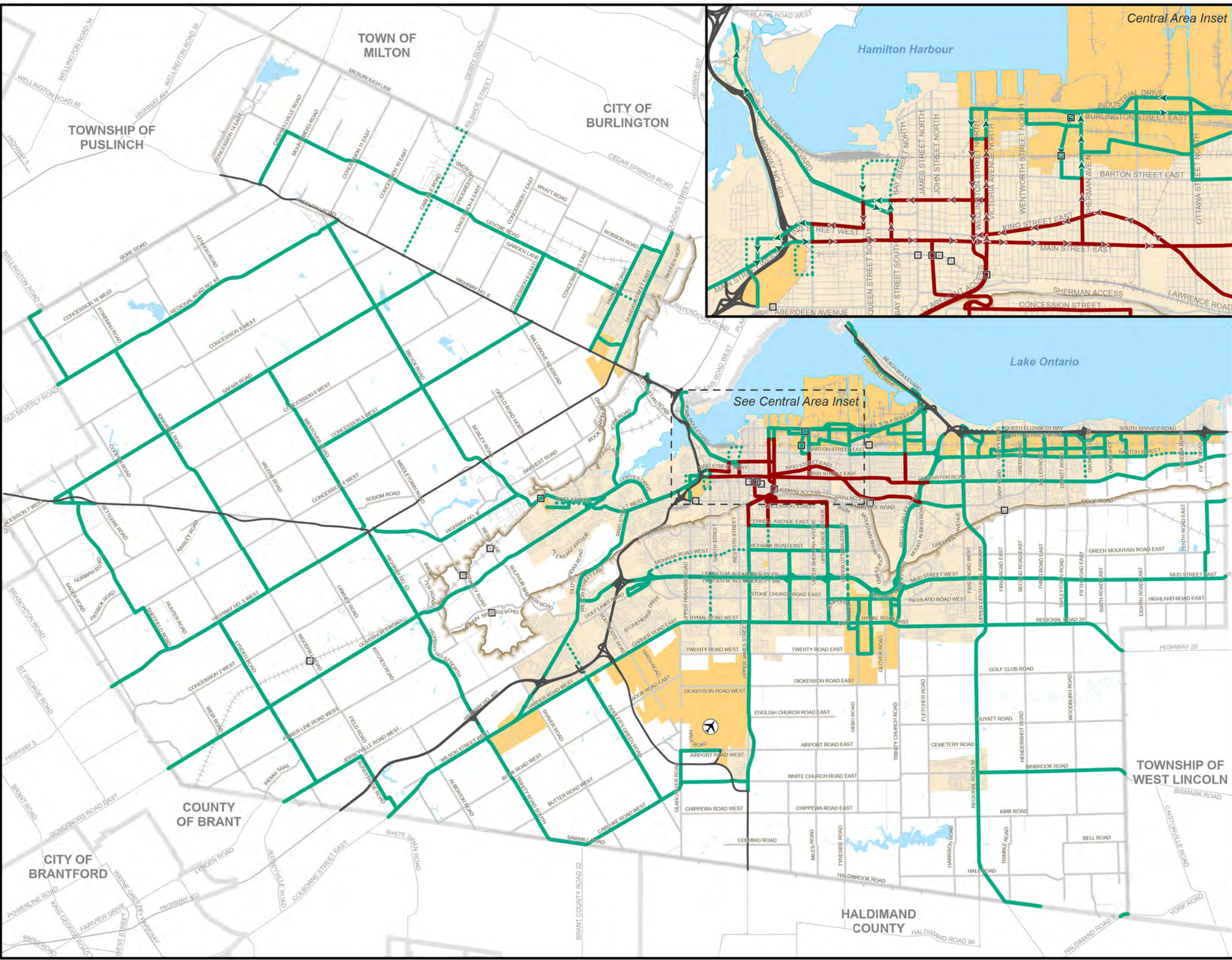
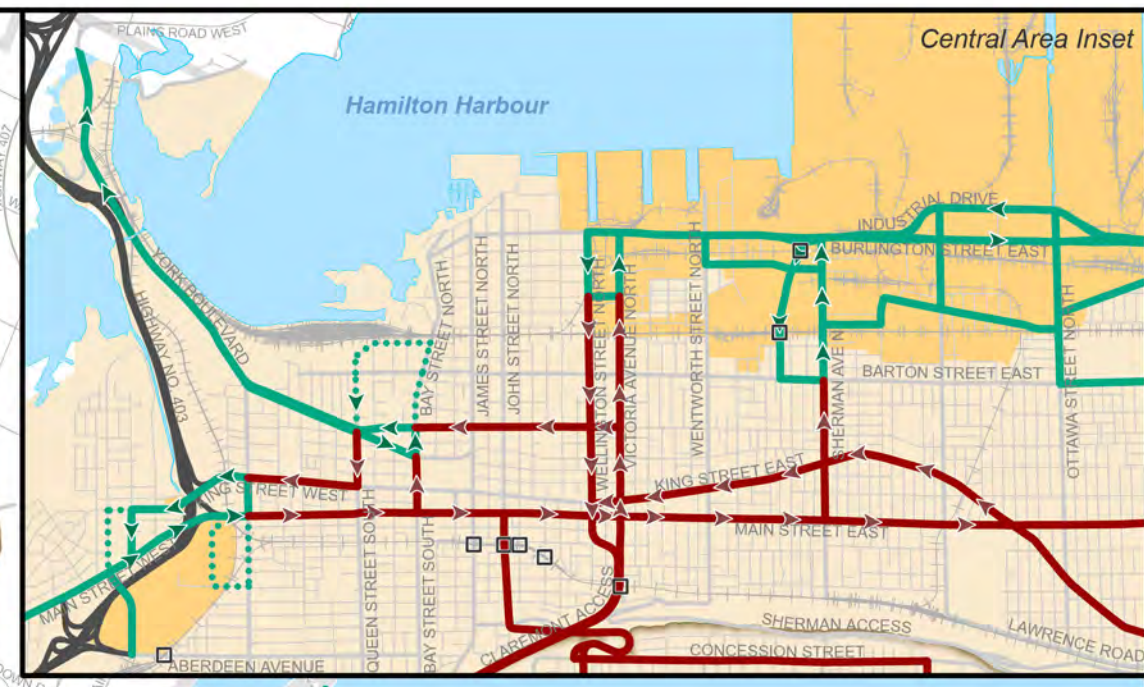


HAMILTON TRUCK ROUTE MASTER PLAN

Truck Route Network

- Truck Routes**
-  Full-Time (Provincial Highway)
 -  Full-Time
 -  Daytime Only (7am - 7pm)
 -  Max 4 Axles
 -  Low Clearance Bridge
 -  Employment / Business Area

- Base Information**
-  Major Arterial Road
 -  Minor Arterial Road
 -  Collector Road
 -  Local Road
 -  Escarpment
 -  Urban Area

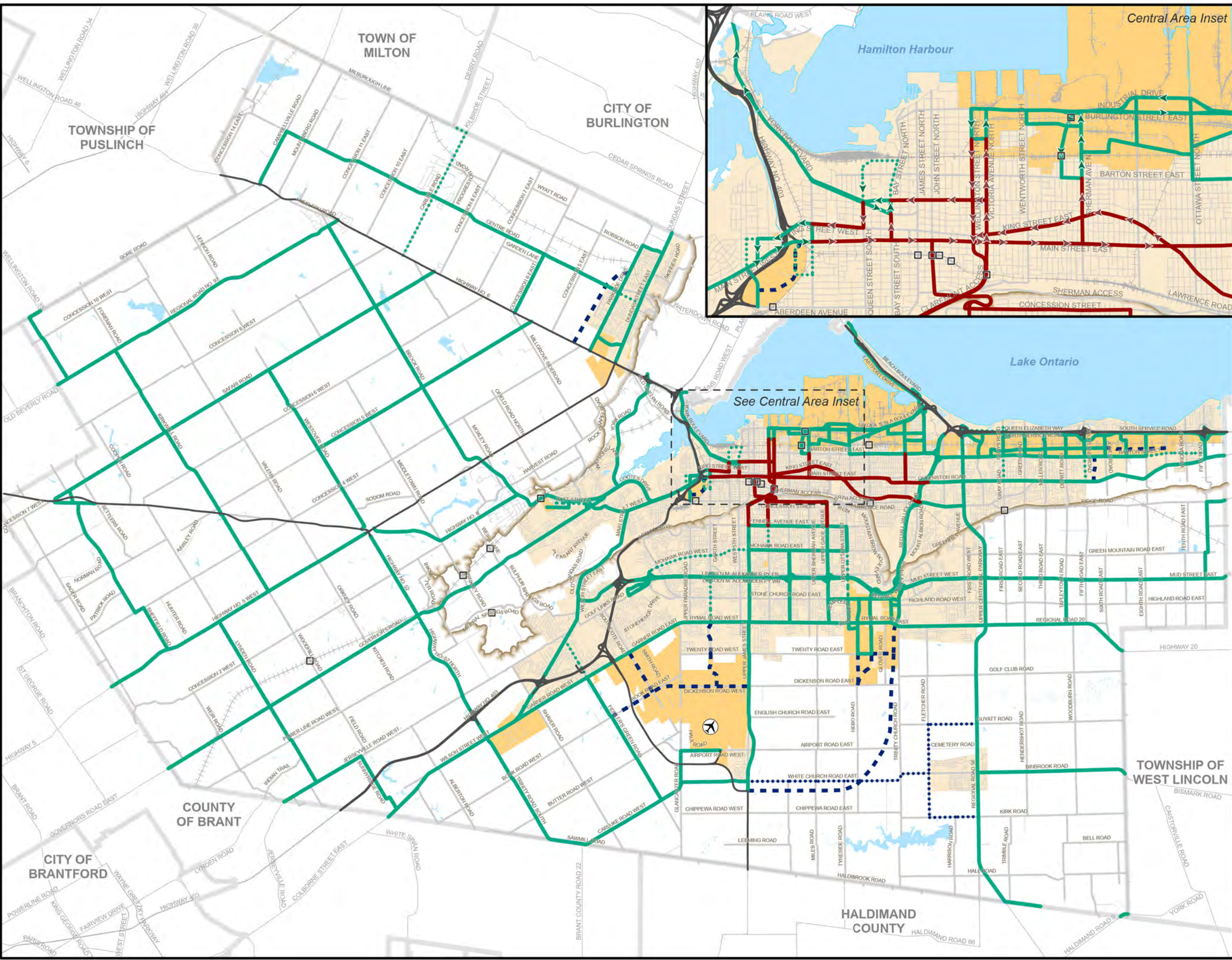
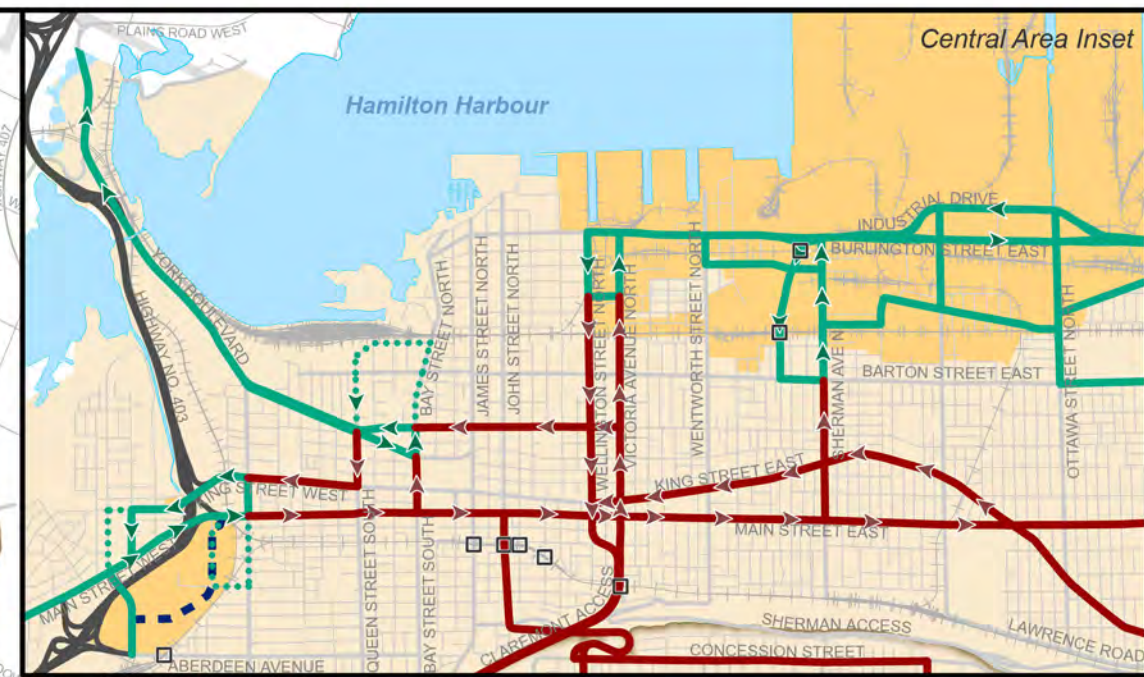


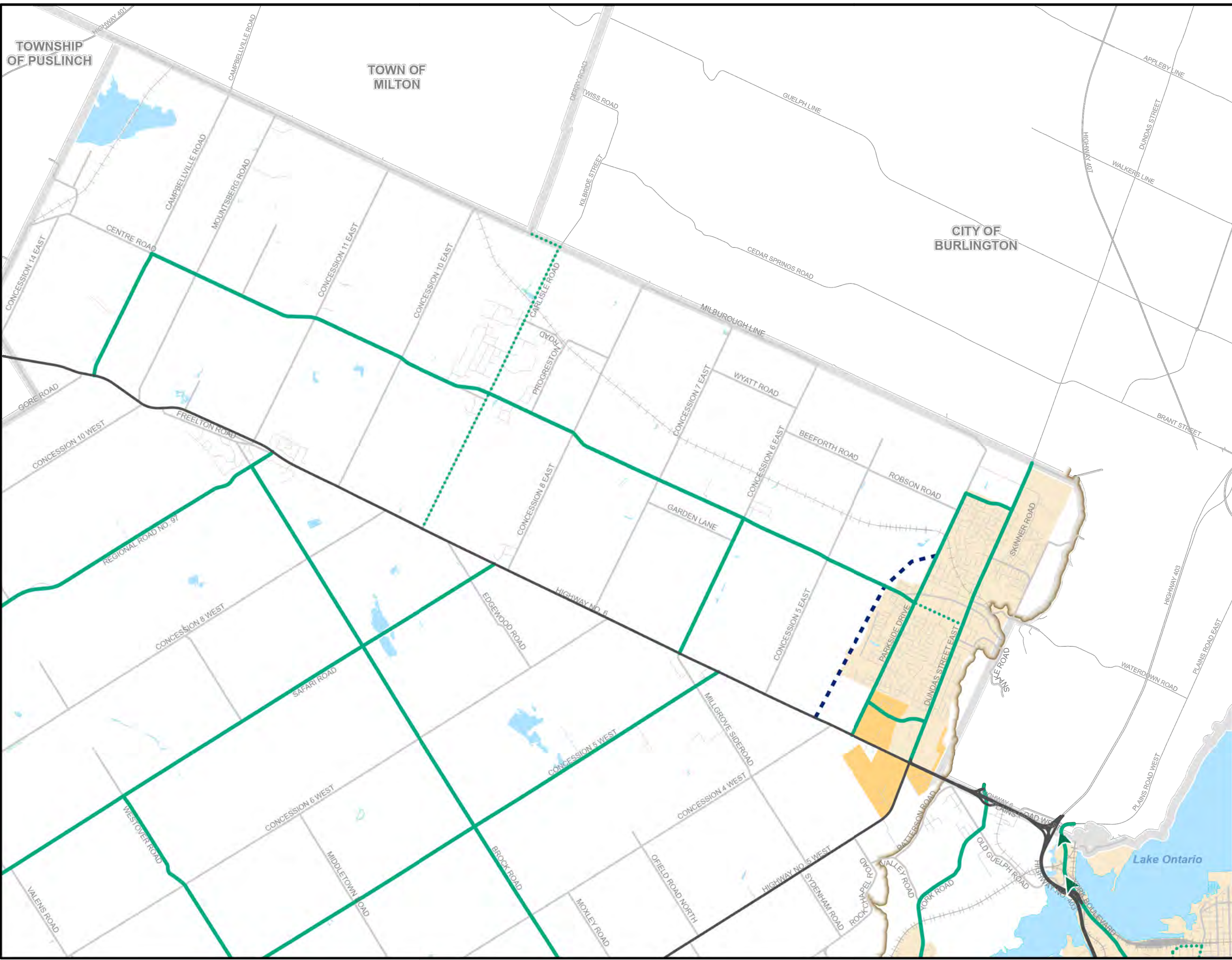
HAMILTON TRUCK ROUTE MASTER PLAN

Long-term Truck Route Network

- Truck Routes**
- Full-Time (Provincial Highway)
 - Full-Time
 - ⋯ Daytime Only (7am - 7pm)
 - Max 4 Axles
 - ▬ Future Link
 - ⋯ Future Daytime Only (7am - 7pm)
 - Low Clearance Bridge
 - Employment / Business Area

- Base Information**
- Major Arterial Road
 - Minor Arterial Road
 - Collector Road
 - Local Road
 - Escarpment
 - Urban Area





HAMILTON TRUCK ROUTE MASTER PLAN

Long-term Truck Route Network

Truck Routes

- Full-Time (Provincial Highway)
- Full-Time
- Daytime Only (7am - 7pm)
- Max 4 Axles
- Future Link
- Future Daytime Only (7am - 7pm)
- Low Clearance Bridge
- Employment / Business Area

CITY OF HAMILTON

Base Information

- Major Arterial Road
- Minor Arterial Road
- Collector Road
- Local Road
- Escarpment
- Urban Area

2022-06-29

HAMILTON TRUCK ROUTE MASTER PLAN

Long-term Truck Route Network

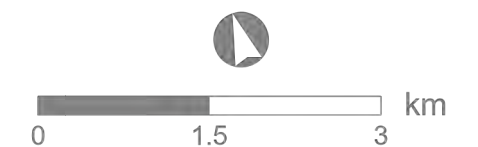
Truck Routes

- Full-Time (Provincial Highway)
- Full-Time
- Daytime Only (7am - 7pm)
- Max 4 Axles
- Future Link
- Future Daytime Only (7am - 7pm)
- Low Clearance Bridge
- Employment / Business Area



Base Information









- Major Arterial Road
- Minor Arterial Road
- Collector Road
- Local Road
- Escarpment
- Urban Area



HAMILTON TRUCK ROUTE MASTER PLAN

Long-term Truck Route Network

Truck Routes

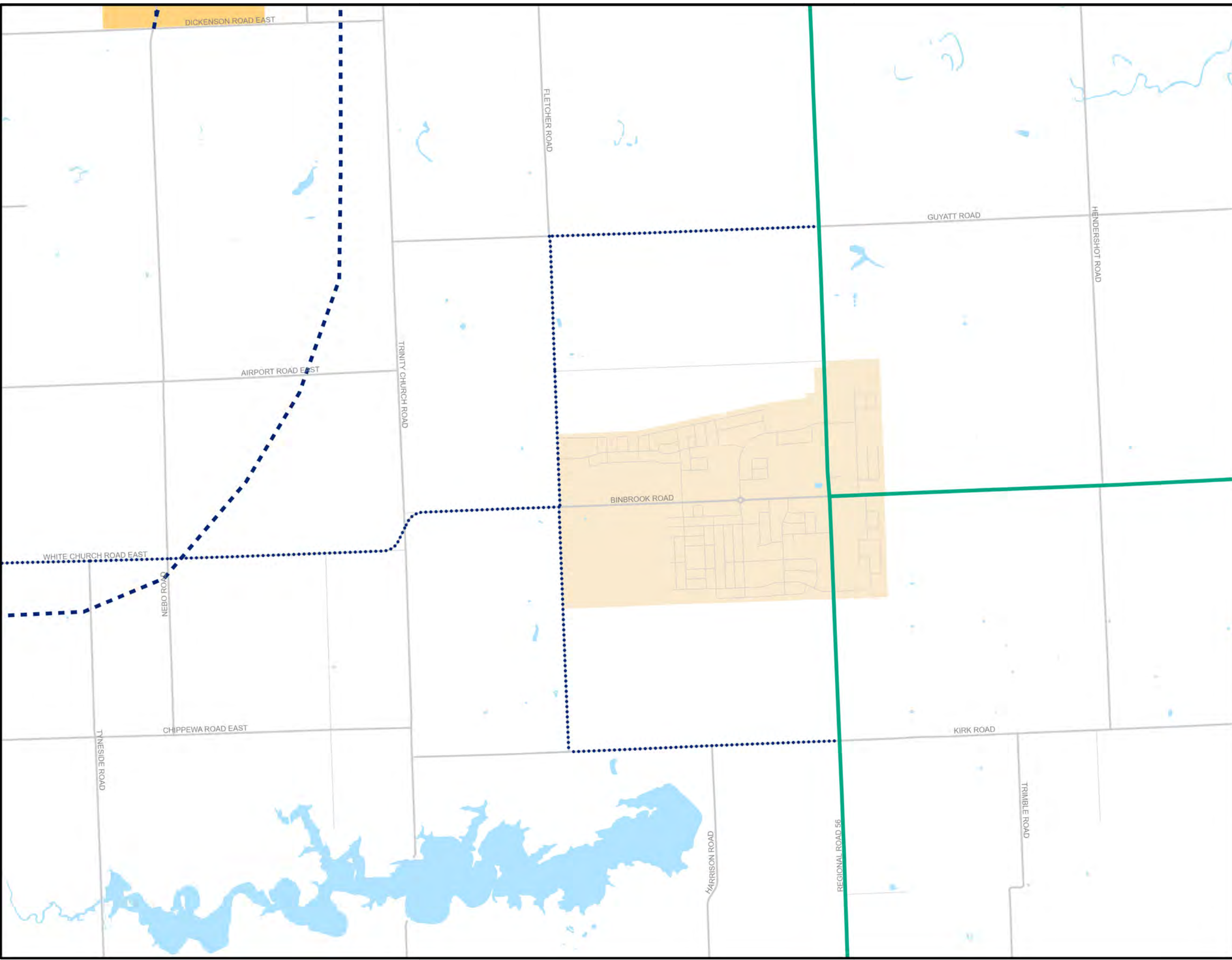
-  Full-Time (Provincial Highway)
-  Full-Time
-  Daytime Only (7am - 7pm)
-  Max 4 Axles
-  Future Link
-  Future Daytime Only (7am - 7pm)
-  Low Clearance Bridge
-  Employment / Business Area



CITY OF HAMILTON

Base Information








-  Major Arterial Road
-  Minor Arterial Road
-  Collector Road
-  Local Road
-  Escarpment
-  Urban Area



HAMILTON TRUCK ROUTE MASTER PLAN

Long-term Truck Route Network

Truck Routes

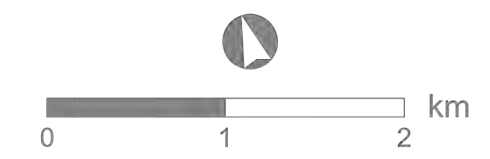
-  Full-Time (Provincial Highway)
-  Full-Time
-  Daytime Only (7am - 7pm)
-  Max 4 Axles
-  Future Link
-  Future Daytime Only (7am - 7pm)
-  Low Clearance Bridge
-  Employment / Business Area



CITY OF HAMILTON

Base Information

-  Major Arterial Road
-  Minor Arterial Road
-  Collector Road
-  Local Road
-  Escarpment
-  Urban Area



HAMILTON TRUCK ROUTE MASTER PLAN

Long-term Truck Route Network

Truck Routes

- Full-Time (Provincial Highway)
- Full-Time
- Daytime Only (7am - 7pm)
- Max 4 Axles
- Future Link
- Future Daytime Only (7am - 7pm)
- Low Clearance Bridge
- Employment / Business Area



CITY OF HAMILTON

Base Information

- Major Arterial Road
- Minor Arterial Road
- Collector Road
- Local Road
- Escarpment
- Urban Area



HAMILTON TRUCK ROUTE MASTER PLAN

Long-term Truck Route Network

Truck Routes

- Full-Time (Provincial Highway)
- Full-Time
- Daytime Only (7am - 7pm)
- Max 4 Axles
- Future Link
- Future Daytime Only (7am - 7pm)
- Low Clearance Bridge
- Employment / Business Area



CITY OF HAMILTON

Base Information

- Major Arterial Road
- Minor Arterial Road
- Collector Road
- Local Road
- Escarpment
- Urban Area



0 0.42 0.85 km

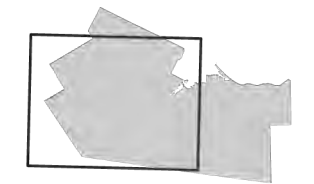


HAMILTON TRUCK ROUTE MASTER PLAN

Long-term Truck Route Network

Truck Routes

- Full-Time (Provincial Highway)
- Full-Time
- Daytime Only (7am - 7pm)
- Max 4 Axles
- Future Link
- Future Daytime Only (7am - 7pm)
- Low Clearance Bridge
- Employment / Business Area



CITY OF HAMILTON

Base Information








- Major Arterial Road
- Minor Arterial Road
- Collector Road
- Local Road
- Escarpment
- Urban Area



HAMILTON TRUCK ROUTE MASTER PLAN

Long-term Truck Route Network

Truck Routes

-  Full-Time (Provincial Highway)
-  Full-Time
-  Daytime Only (7am - 7pm)
-  Max 4 Axles
-  Future Link
-  Future Daytime Only (7am - 7pm)
-  Low Clearance Bridge
-  Employment / Business Area



CITY OF HAMILTON

Base Information

-  Major Arterial Road
-  Minor Arterial Road
-  Collector Road
-  Local Road
-  Escarpment
-  Urban Area

