

Legend

Residential Designations

- Low Density Residential 1
- Low Density Residential 2
- Low Density Residential 3
- Medium Density Residential 2
- High Density Residential 1

Commercial and Mixed Use Designations

- Local Commercial
- Mixed Use - Medium Density

Parks and Open Space Designations

- Neighbourhood Park
- Community Park
- General Open Space
- Natural Open Space
- Parkette

Other Designations

- Institutional
- Utility

Other Features

- Pedestrian Focus
- Area or Site Specific Policy
- Community Node Boundary
- Secondary Plan Boundary

**Urban Hamilton Official Plan
Waterdown Community Node
Secondary Plan
Land Use Plan Map B.4.4-1**



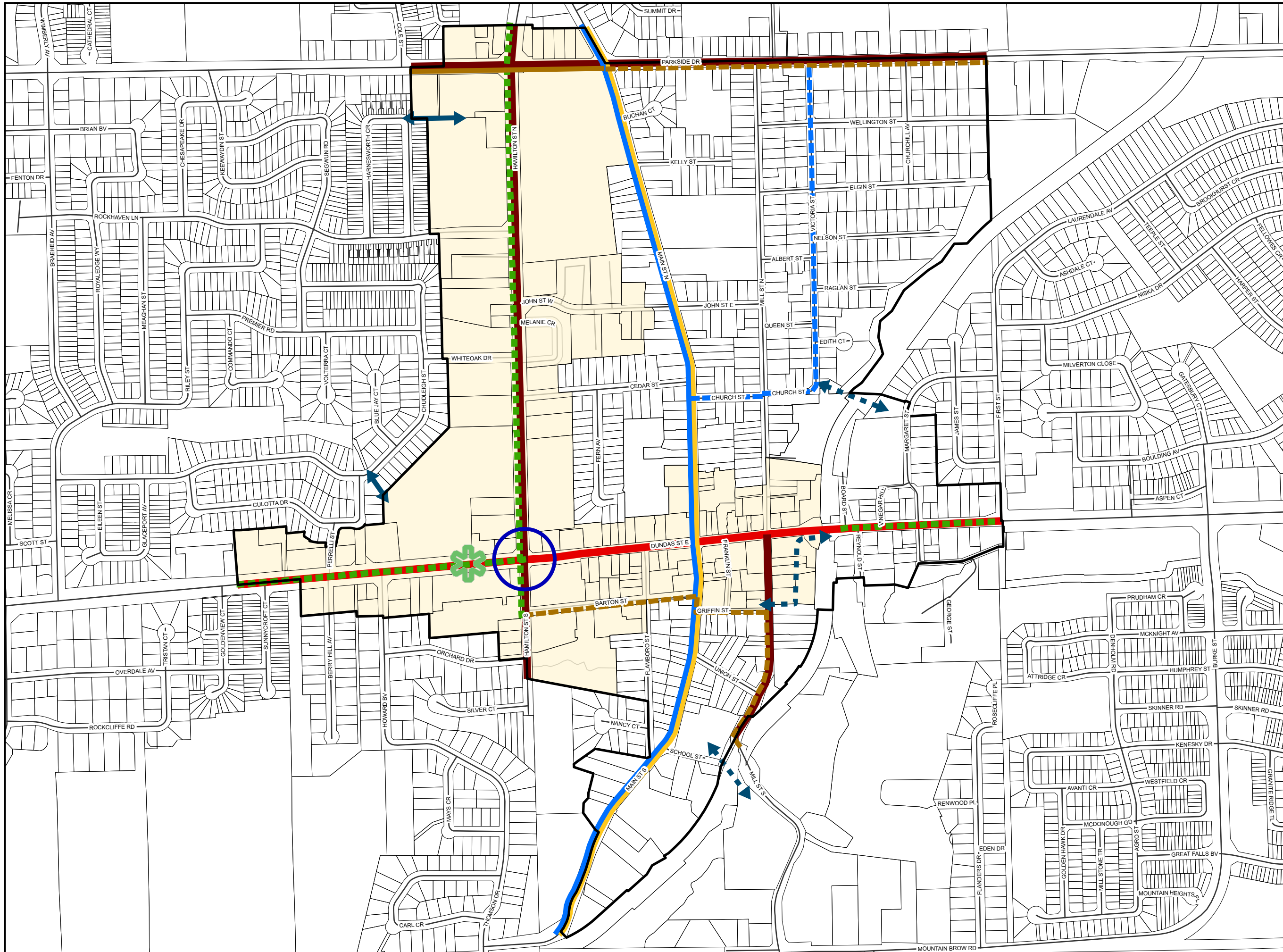
Not to Scale
Date: May 2022



PLANNING & ECONOMIC DEVELOPMENT DEPARTMENT



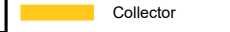
© Teranet Land Information Services Inc. and its licensors.
[2020] May Not be Reproduced without Permission.
THIS IS NOT A PLAN OF SURVEY

*Note: Proposed Active Transportation Connections are approximate and may require further refinement through the Recreational Trails Master Plan.

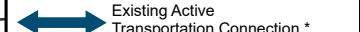
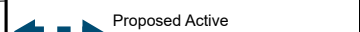

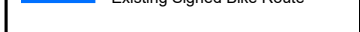
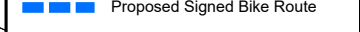
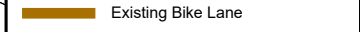
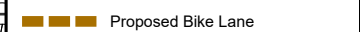


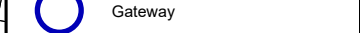



Legend


Road Classifications

-  Major Arterial
-  Minor Arterial
-  Collector

Other Features

-  Existing Active Transportation Connection *
-  Proposed Active Transportation Connection
-  Existing Signed Bike Route
-  Proposed Signed Bike Route
-  Existing Bike Lane
-  Proposed Bike Lane
-  Proposed Multi - Use Path
-  Gateway
-  Potential Future Transit Hub
-  Community Node
-  Secondary Plan Boundary

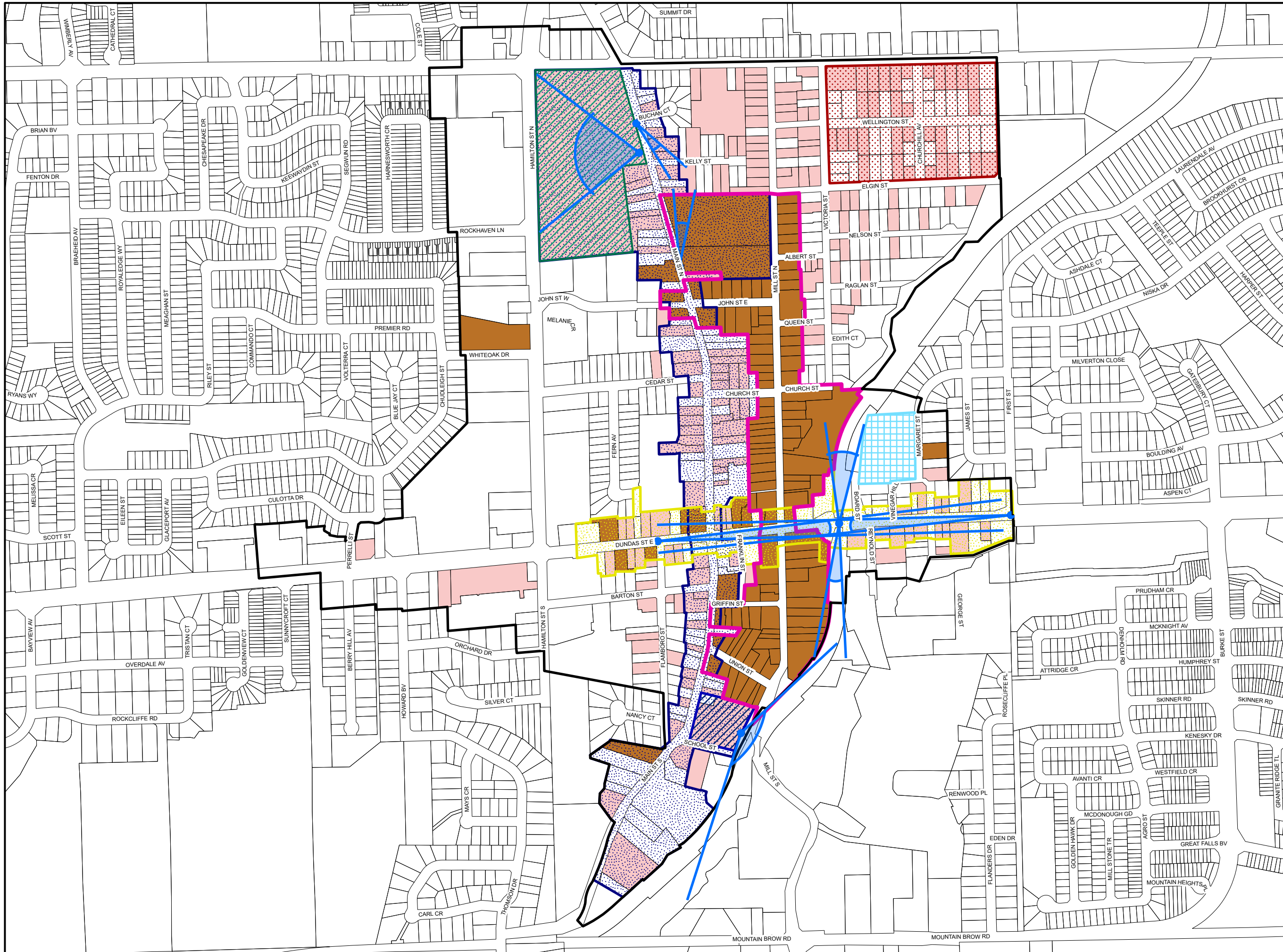
**Urban Hamilton Official Plan
Waterdown Community Node
Secondary Plan
Transportation and Connections
Map B.4.4-2**

 Not to Scale
Date: May 2022

 Hamilton

PLANNING & ECONOMIC DEVELOPMENT DEPARTMENT

© Teranet Land Information Services Inc. and its licensors. [2020] May Not be Reproduced without Permission. THIS IS NOT A PLAN OF SURVEY







Legend

Cultural Heritage Landscapes

-  Waterdown Heights Subdivision
-  Waterdown Memorial Park
-  Main Street
-  Union Cemetery
-  Dundas Street
-  Sealey Park

Other Features

-  Designated under the Ontario Heritage Act
-  Listed on the Municipal Heritage Register
-  Significant View
-  Mill Street Heritage Conservation District
-  Secondary Plan Boundary

**Urban Hamilton Official Plan
Waterdown Community Node
Secondary Plan
Cultural Heritage Resources
Appendix A**

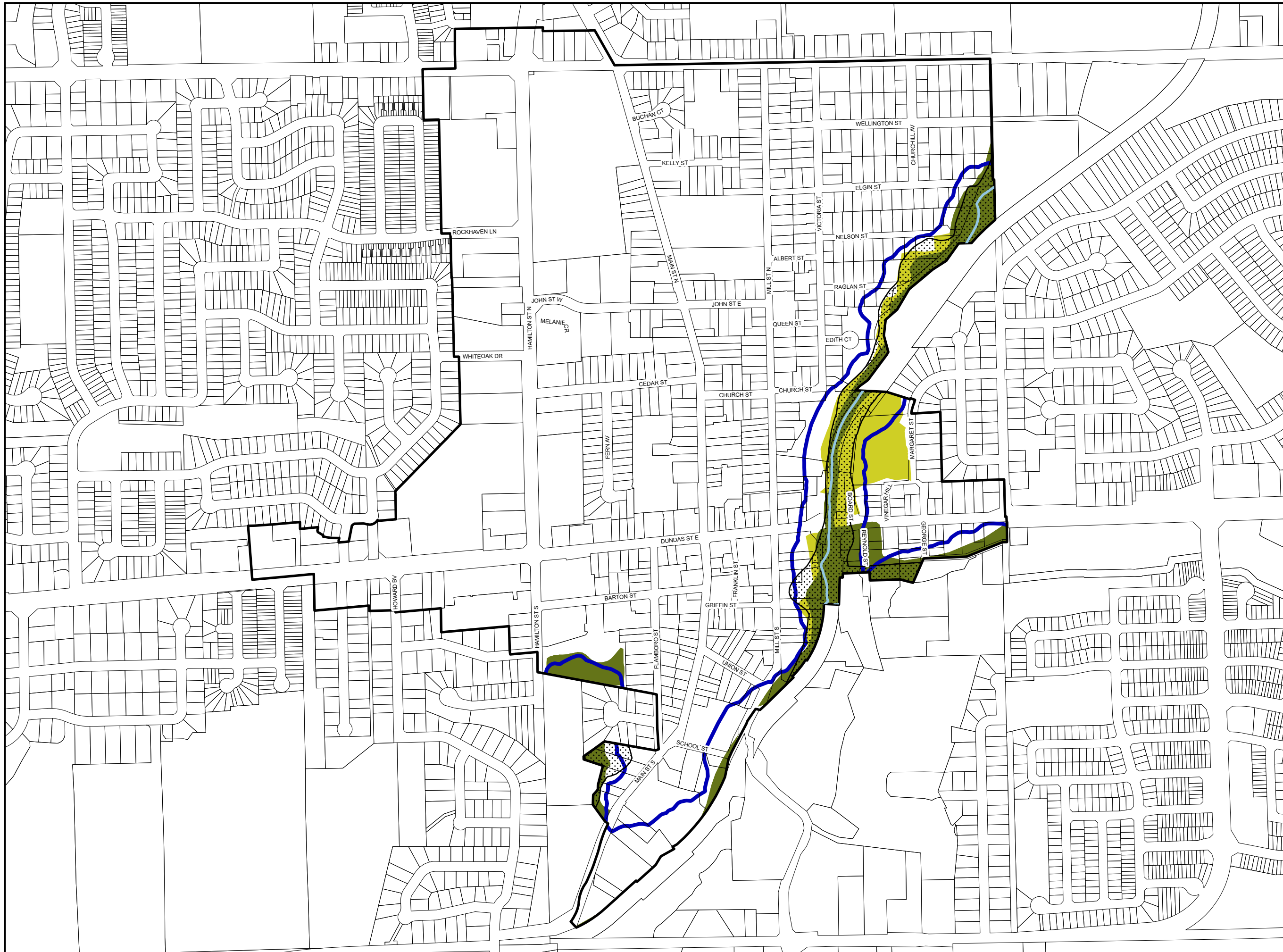


Not to Scale
Date: May 2022



PLANNING & ECONOMIC DEVELOPMENT DEPARTMENT

© Teranet Land Information Services Inc. and its licensors.
[2020] May Not be Reproduced without Permission.
THIS IS NOT A PLAN OF SURVEY



Note: Escarpment Natural Areas and Conservation Authority Approximate Regulation Limits are shown for information only. Niagara Escarpment Plan and Conservation Authority mapping should be consulted to verify boundaries.

Legend

Natural Heritage System

- Core Areas
- Linkages
- Streams

Other Features

- Niagara Escarpment Plan - Escarpment Natural Area
- Conservation Authority Approximate Regulation Limit
- Secondary Plan Boundary

**Urban Hamilton Official Plan
Waterdown Community Node
Secondary Plan
Natural Heritage and Hazards
Appendix B**



Not to Scale
Date: May 2022



PLANNING & ECONOMIC DEVELOPMENT DEPARTMENT

© Teranet Land Information Services Inc. and its licensors.
[2020] May Not be Reproduced without Permission.
THIS IS NOT A PLAN OF SURVEY