



PROPOSED CLOSURE OF PORTION OF ROAD
ALLOWANCES
AT HILLYARD STREET, SHIP STREET, AND NIAGARA
STREET



Hamilton

Geomatics & Corridor Management Section
Public Works Department

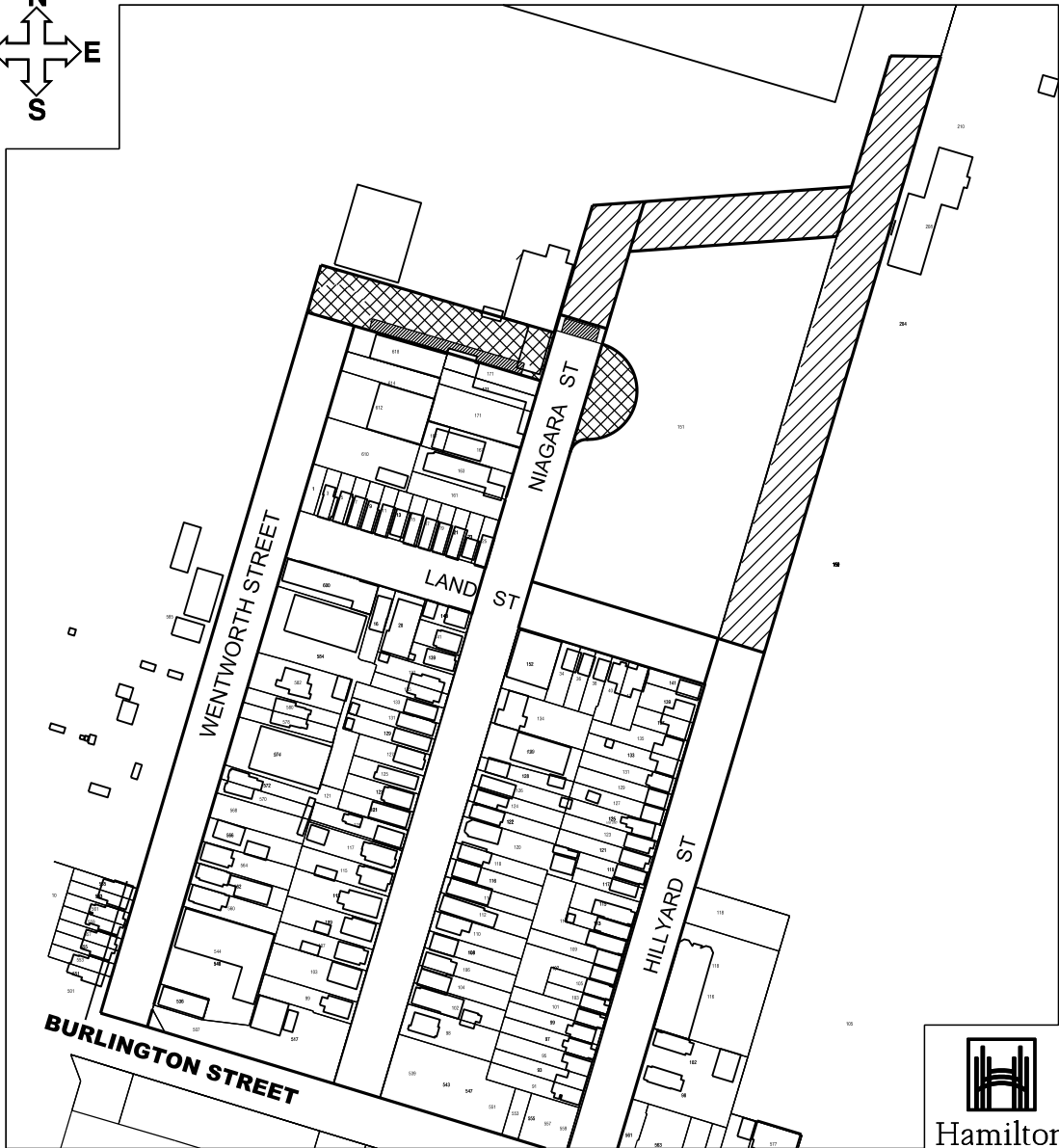
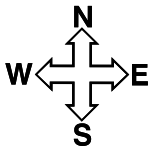
LEGEND



Lands to be Closed



Proposed Land
Dedication to the City



LOCATION PLAN

PROPOSED CLOSURE OF PORTION
OF ROAD ALLOWANCE AT

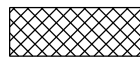
**HILLYARD STREET, SHIP
STREET, AND NIAGARA STREET**

CITY OF HAMILTON
PUBLIC WORKS DEPARTMENT

LEGEND



SUBJECT LANDS



LANDS TO BE DEDICATED AS PUBLIC HIGHWAY

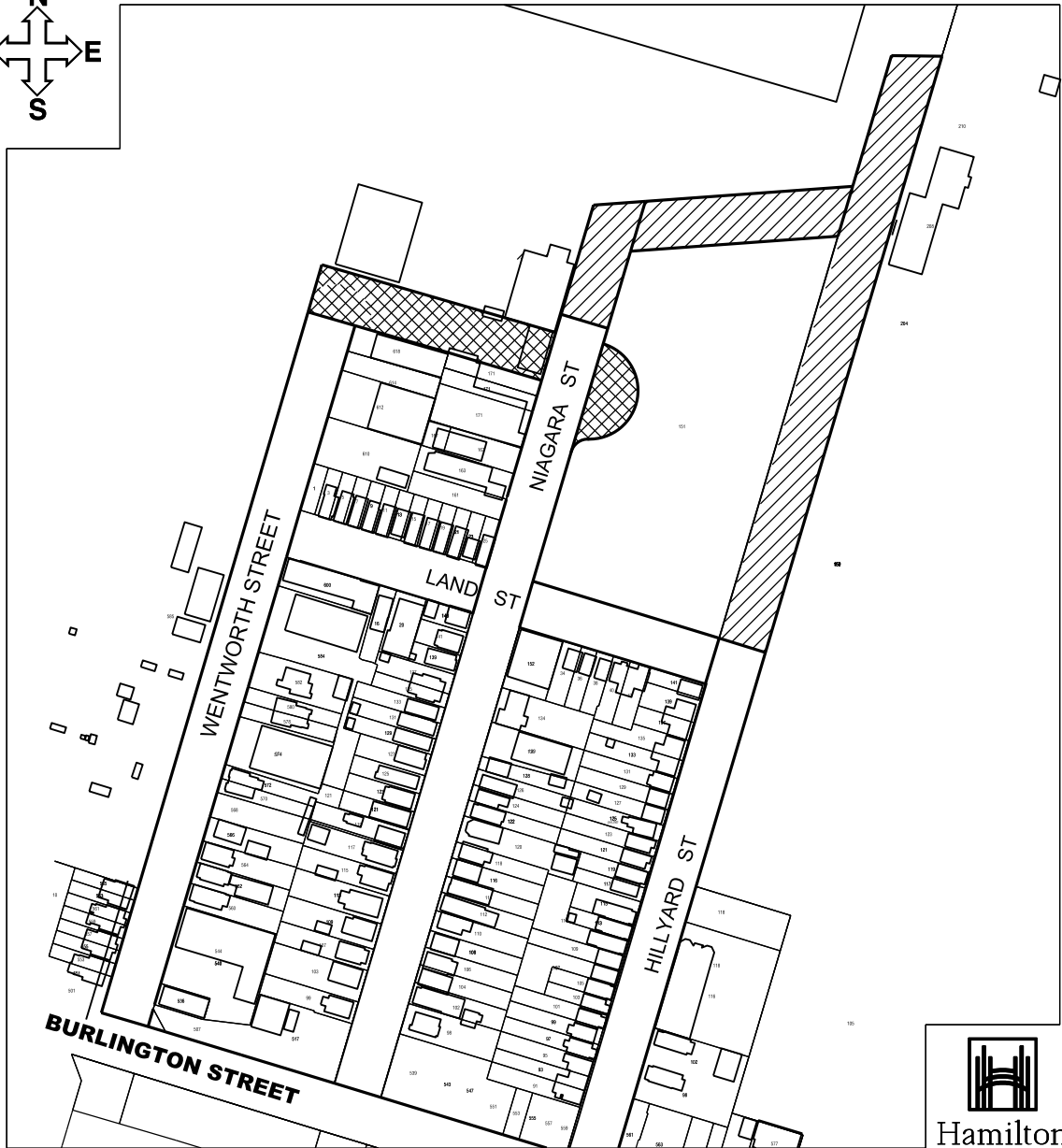
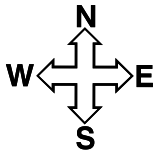


PROPOSED PUBLIC PARKING

DATE: September 14, 2020

Not to Scale

REFERENCE FILE NO : PW19__



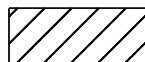
Hamilton
Public Works Department

LOCATION PLAN

PROPOSED CLOSURE OF PORTION
OF ROAD ALLOWANCE AT
**HILLYARD STREET, SHIP
STREET, AND NIAGARA STREET**

CITY OF HAMILTON
PUBLIC WORKS DEPARTMENT

LEGEND



SUBJECT LANDS



LANDS TO BE DEDICATED AS PUBLIC HIGHWAY

DATE: September 10, 2020

Not to Scale

REFERENCE FILE NO : PW19__