

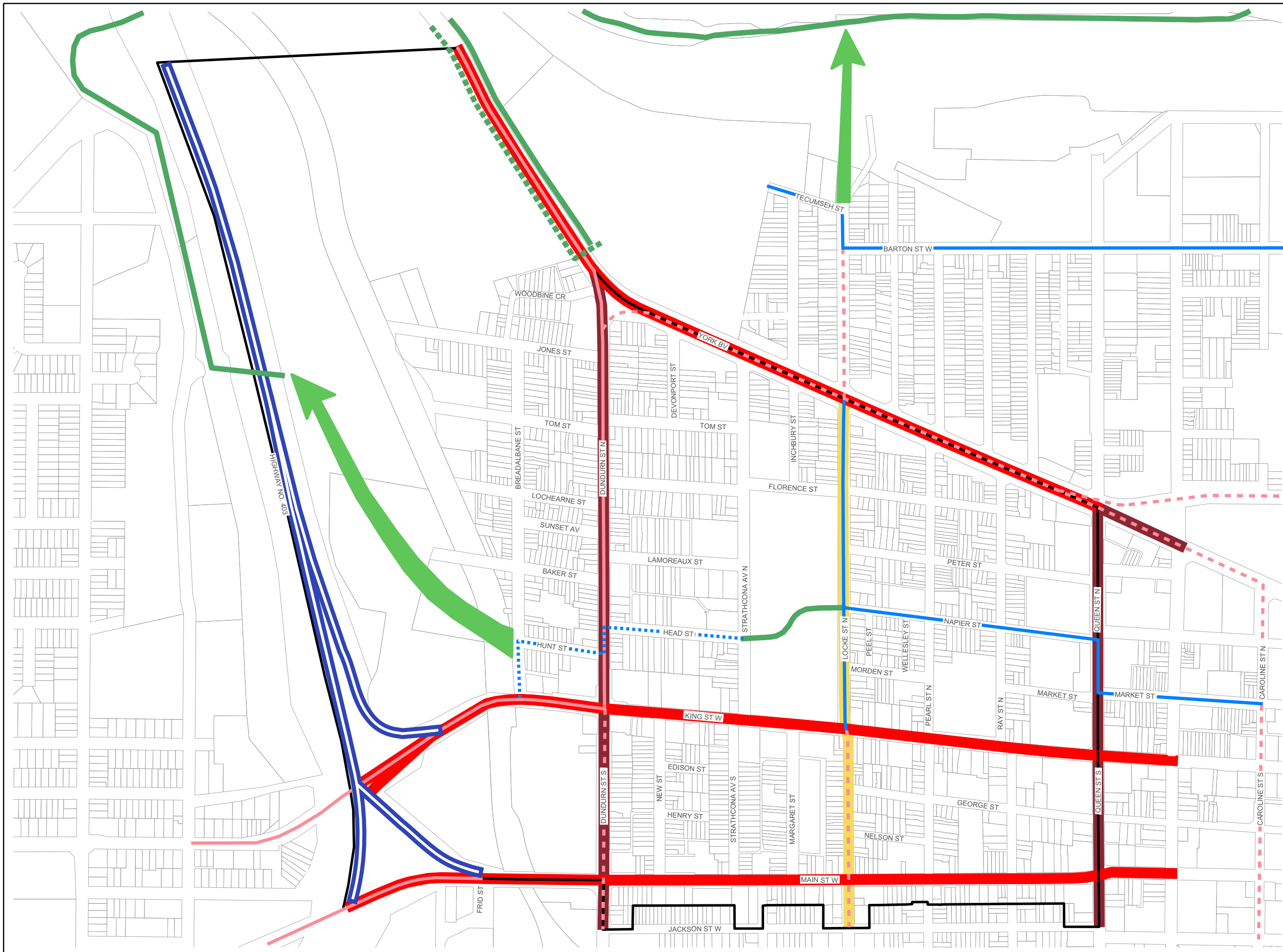
### Legend

- Residential Designations**
  - Low Density Residential 3
  - Medium Density Residential 2
  - High Density Residential
- Commercial and Mixed Use Designations**
  - Mixed Use - Medium Density
- Parks and Open Space Designations**
  - Parkette
  - Neighbourhood Park
  - Community Park
  - General Open Space
  - Natural Open Space
- Other Designations**
  - Institutional
  - Utility
- Other Features**
  - Pedestrian Focus
  - Area or Site Specific Policy
  - Neighbourhood Node
  - Secondary Plan Boundary

### Urban Hamilton Official Plan Strathcona Secondary Plan Land Use Plan Map B.6.6-1

Not To Scale

Date: August 24, 2022  
 PLANNING & ECONOMIC DEVELOPMENT DEPARTMENT  
 © Terane Land Information Services Inc. and its licensors. [2012]  
 May Not be Reproduced without Permission. THIS IS NOT A PLAN OF SURVEY



**Legend**

**Road Classification**

- █ Major Arterial Road
- █ Minor Arterial Road
- █ Collector Road
- ▬▬ Provincial Highway (controlled access)

**Existing Trails**

- ▬ Existing Signed Bike Route
- ▬▬▬ Proposed Signed Bike Route
- ▬ Existing Bike Lane
- ▬▬▬ Proposed Bike Lane
- ▬ Existing Multi-Use Path
- ▬▬▬ Future Multi-Use Path
- ➔ Future Multi-Use Connection

**Other Features**

- ▬ Secondary Plan Boundary

**Urban Hamilton Official Plan  
Strathcona  
Secondary Plan  
Transportation Classification Plan  
Map B.6.6-2**

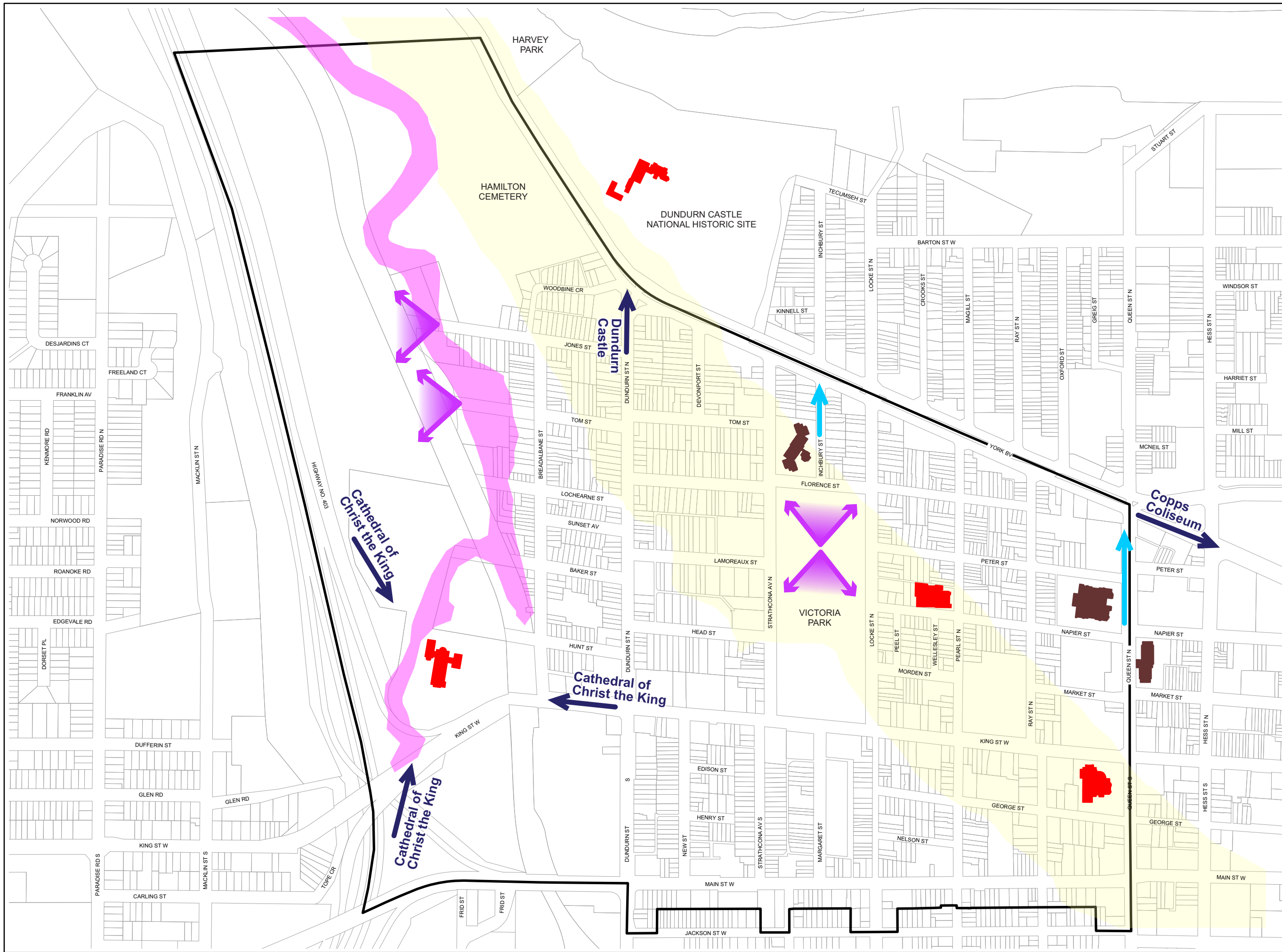


Not To Scale



PLANNING & ECONOMIC DEVELOPMENT DEPARTMENT

© Terrestrial Land Information Services Inc. and its licensors. [2012]  
May Not be Reproduced without Permission. THIS IS NOT A PLAN OF SURVEY



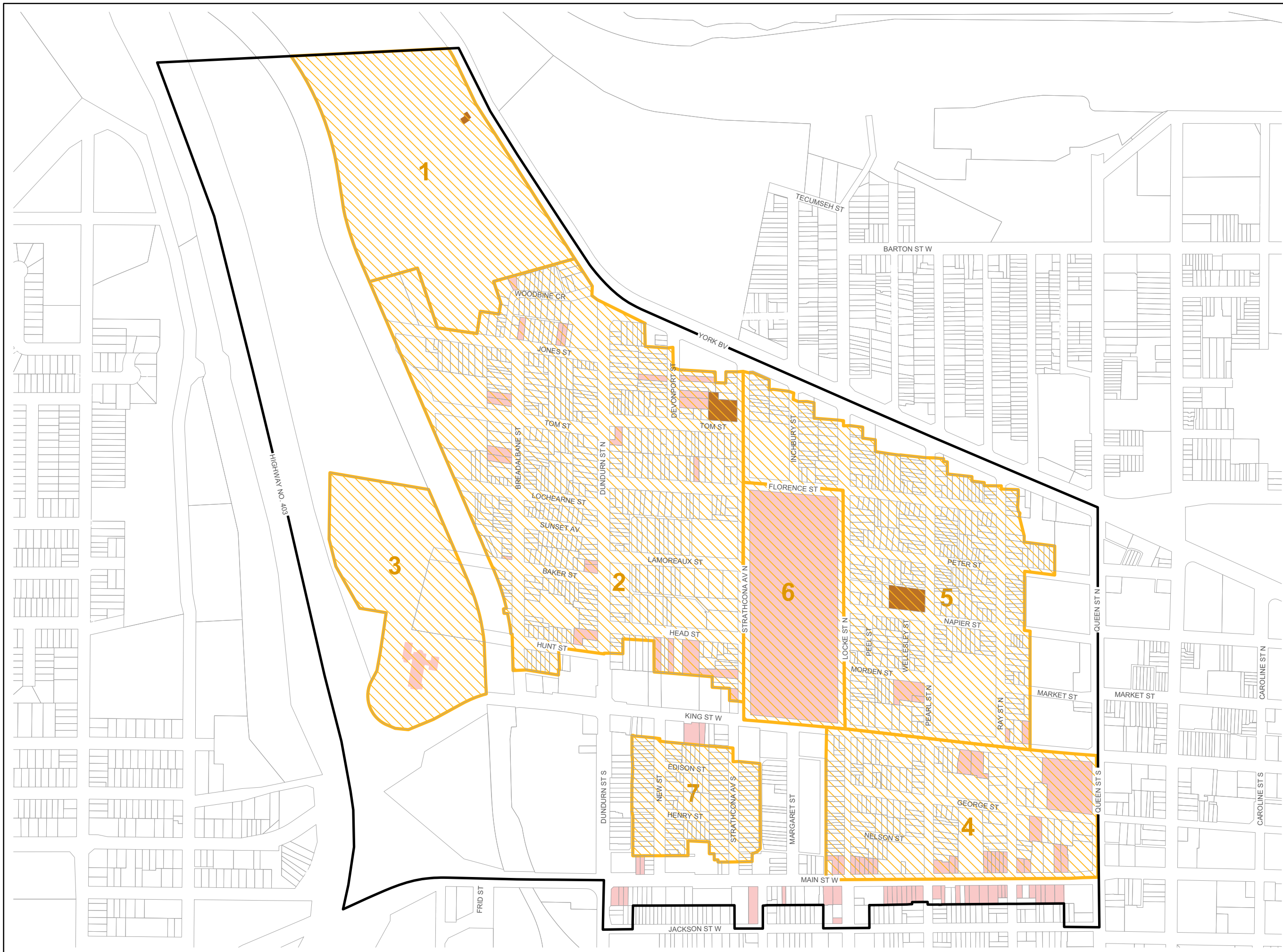
**Legend**

- View of Harbour
- View of Landmark Building
- Panoramic View
- High Buildings (10 storeys or higher)
- Landmark Buildings
- Bluffs (Drop approximately 20m to the North and to the West)
- Iroquois Beach Ridge (Ridge of high land 32-36m above harbour water level)




**Other Features:**

- Secondary Plan Boundary


**Urban Hamilton Official Plan  
Strathcona Secondary Plan  
Views and Vistas  
Appendix A**



**Legend**

-  Designated under the Ontario Heritage Act
-  Listed in Volume 2: Inventory of Buildings or Architectural and/or Historical Interest and Cultural Heritage Landscapes
-  Cultural Heritage Landscapes
  1. Hamilton's Cemetery
  2. MacNab's Survey
  3. Cathedral of Christ the King
  4. Mill's Survey
  5. Arnold's Survey
  6. Victoria Park
  7. New - Beasley

**Other Features**

-  Secondary Plan Boundary

**Urban Hamilton Official Plan  
Strathcona  
Secondary Plan  
Cultural Heritage Resources  
Appendix B**

