

Legend

- Residential Designations**
- Low Density Residential 2
- Low Density Residential 3
- Medium Density Residential 2
- Medium Density Residential 3
- High Density Residential 1

- Commercial and Mixed Use Designations**
- Local Commercial
- Mixed Use - Medium Density
- Mixed Use - High Density
- District Commercial
- Arterial Commercial

- Industrial Designations**
- Light Industrial
- General Industrial
- Business Park

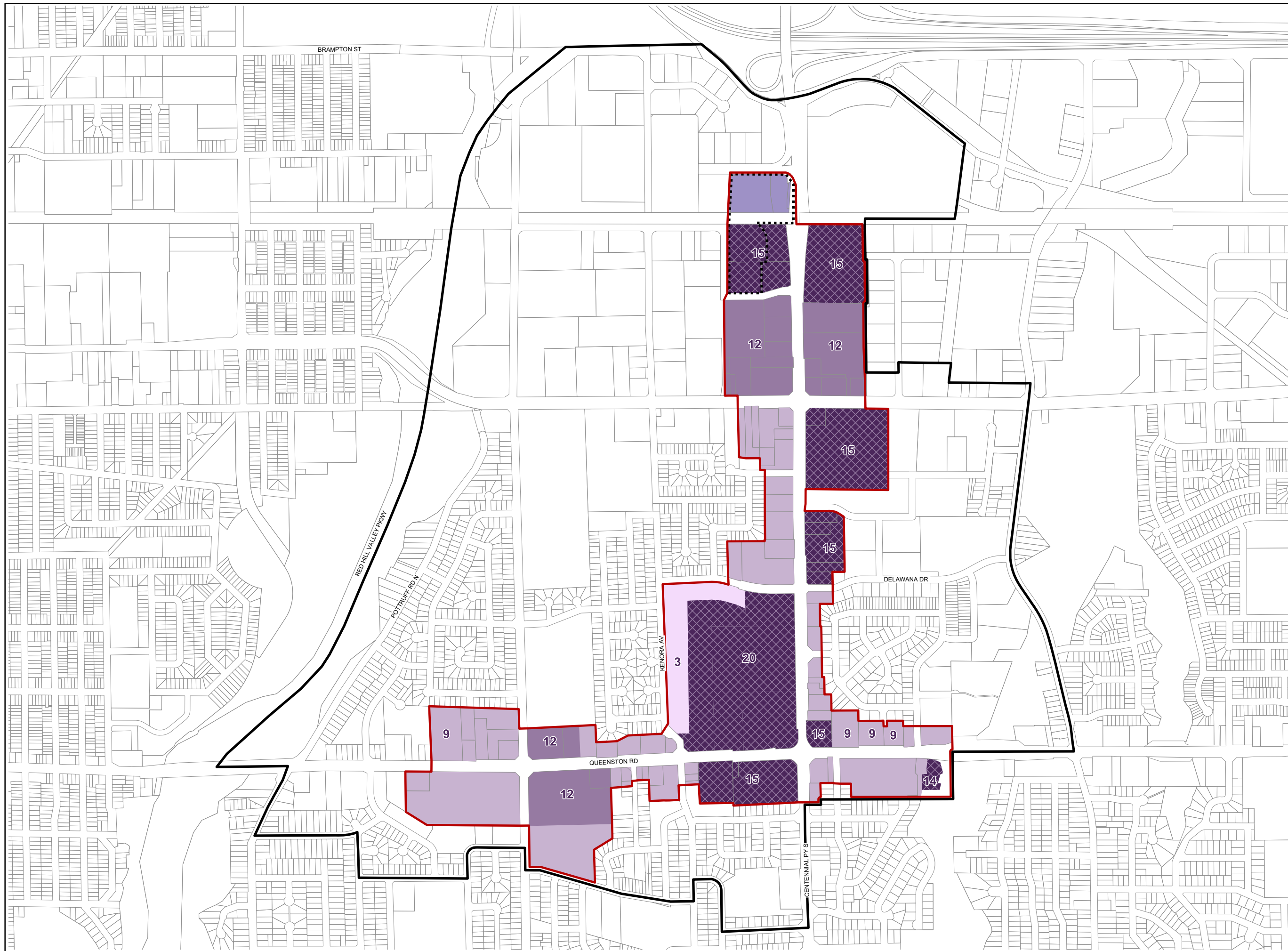
- Parks and Open Space Designations**
- Neighbourhood Park
- Community Park
- General Open Space
- Natural Open Space

- Other Designations**
- Institutional
- Utilities

- Other Features**
- Pedestrian Focus Street
- Railways
- Commuter Bus and Rail Station
- Sub-Regional Service Node Boundary
- Secondary Plan Boundary

**Urban Hamilton Official Plan
Centennial Neighbourhoods
Secondary Plan
Land Use Plan
Map B.6.7-1**

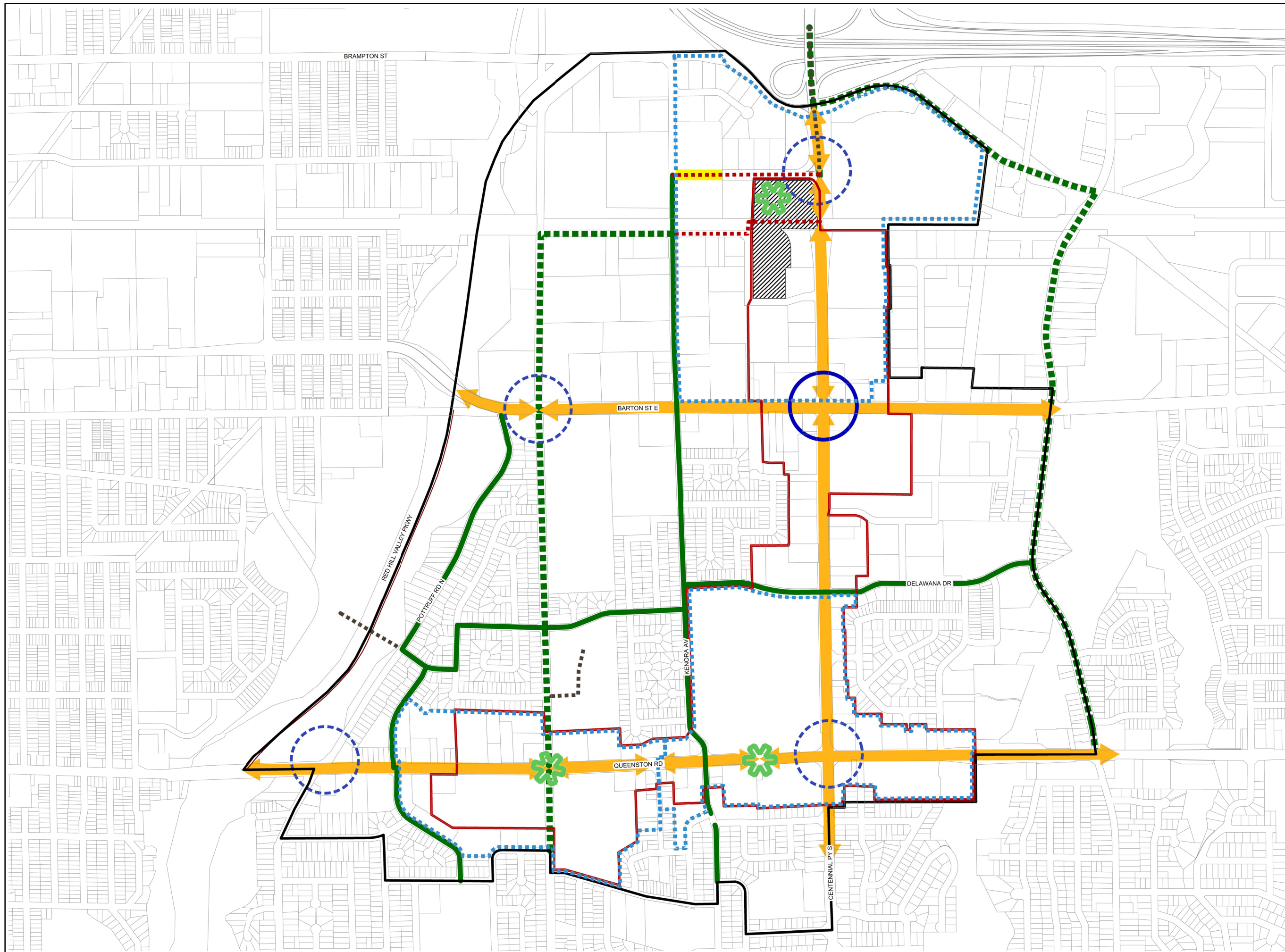
Note: Building Heights outside of Node Boundary shall be recognized as of the date of this Plan.



Legend

- Max. 3 Storeys
- Max. 6-8 Storeys (9 where indicated)
- Max. 12 Storeys
- Greater than 15 Storeys
- Railways
- Commuter Bus and Rail Station
- Sub-Regional Service Node Boundary
- Secondary Plan Boundary

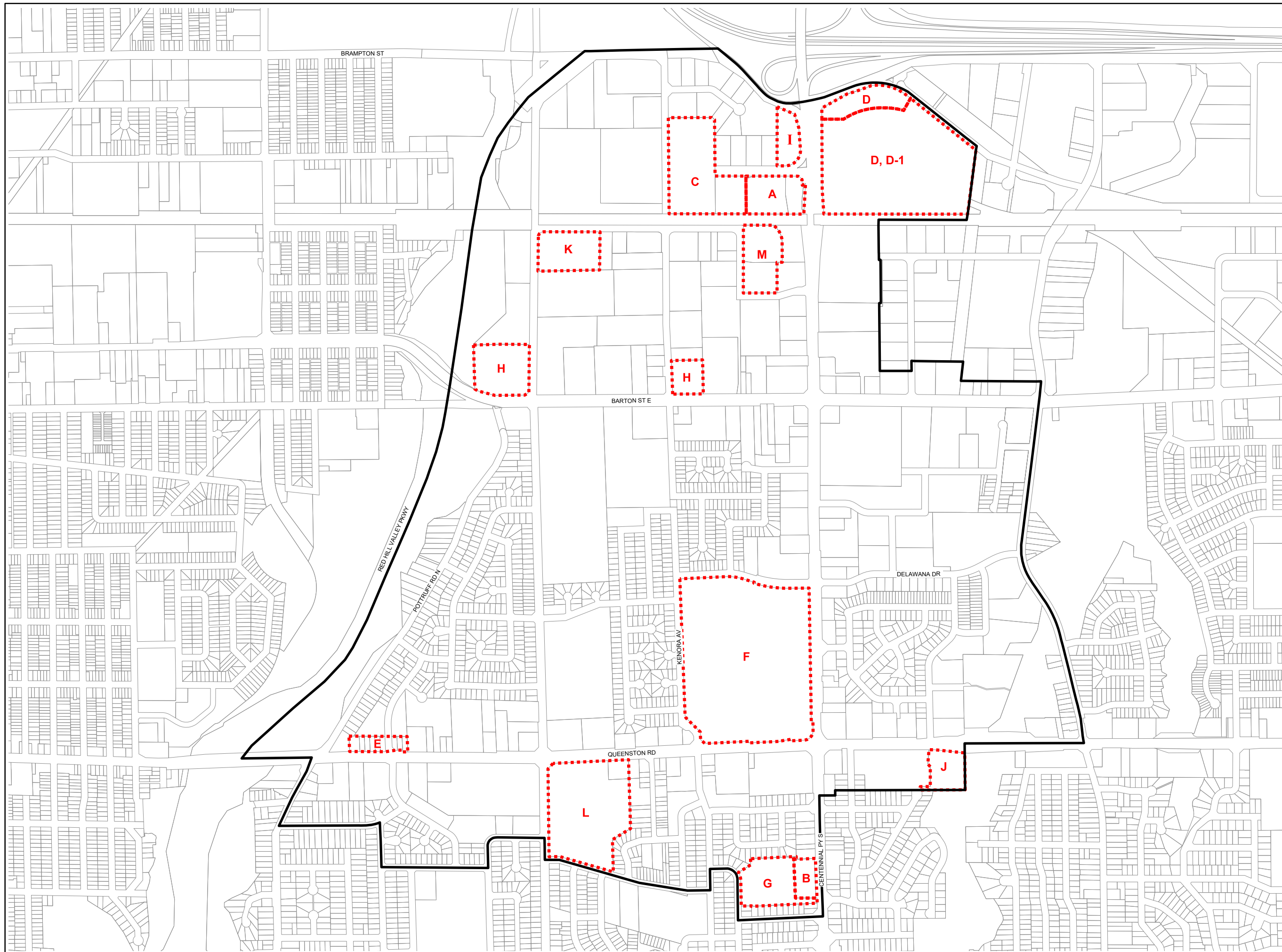
**Urban Hamilton Official Plan
Centennial Neighbourhoods
Secondary Plan**
Maximum Building Heights in the Node
Map B.6.7-2






Legend

- Proposed Trails
- Proposed Walking and Cycling Connection
- Higher Order Transit Station Area
- Neighbourhood Greenways
- Planned Cycling Infrastructure
- Proposed Road Extension
- Commuter Bus and Rail Station
- High Order Transit Station
- Streetscape Improvement Area
- Prominent Intersection
- Gateway Improvement Area
- Sub-Regional Service Node Boundary
- Railways
- Secondary Plan Boundary

**Urban Hamilton Official Plan
Centennial Neighbourhoods
Secondary Plan
Transportation and Connections
Map B.6.7-3**



Legend

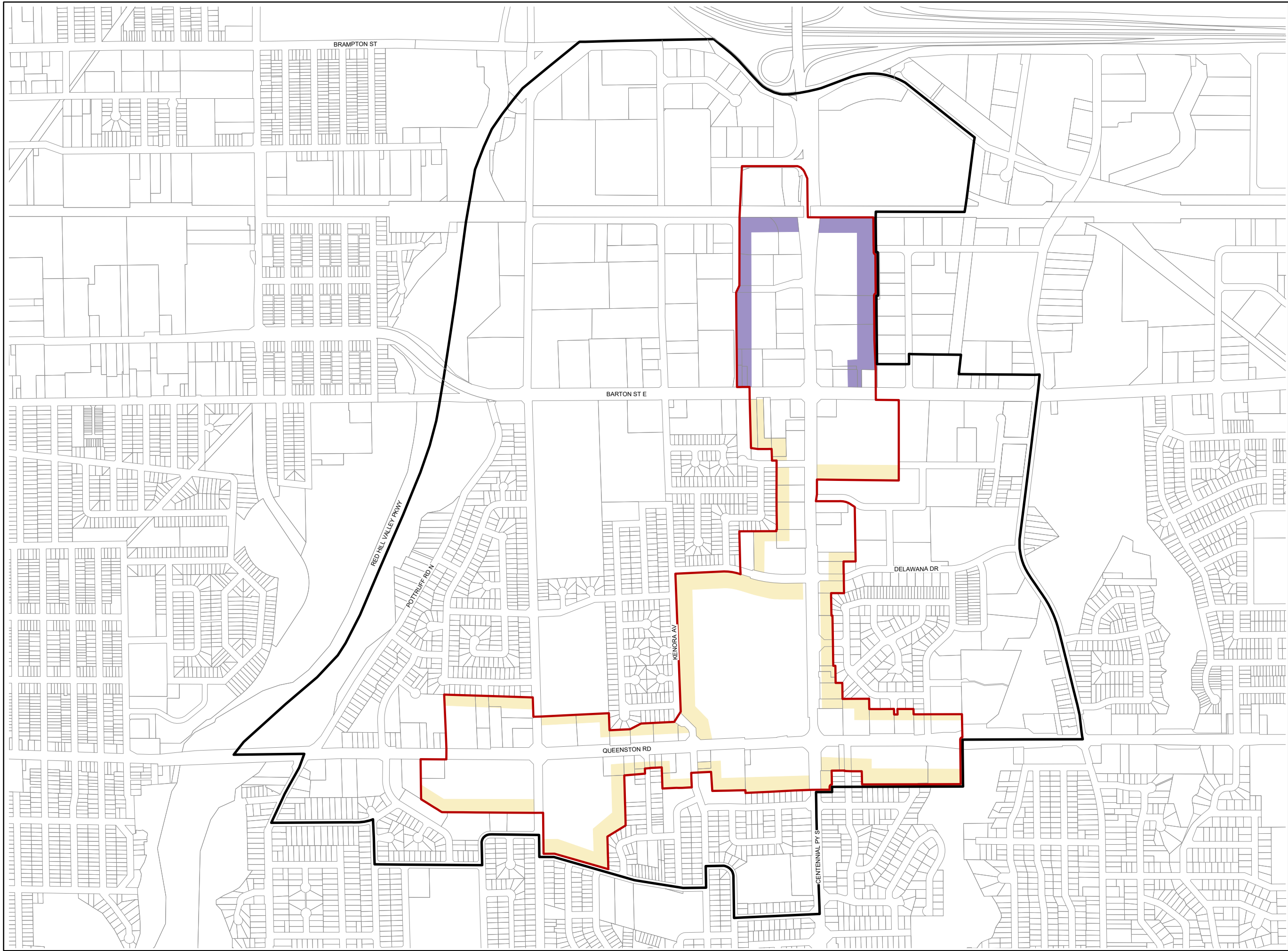
-  Area or Site Specific Policy Area
-  Railways
-  Secondary Plan Boundary

Urban Hamilton Official Plan
Centennial Neighbourhoods
Secondary Plan
 Area and Site Specific Policy Area
 Map B.6.7-4



Not To Scale





Legend

- Industrial Transition Areas
- Neighbourhood Transition Areas
- Railways
- Sub-Regional Service Node Boundary
- Secondary Plan Boundary

**Urban Hamilton Official Plan
Centennial Neighbourhoods
Secondary Plan
Transition Areas
Appendix A**

