


NOTICE

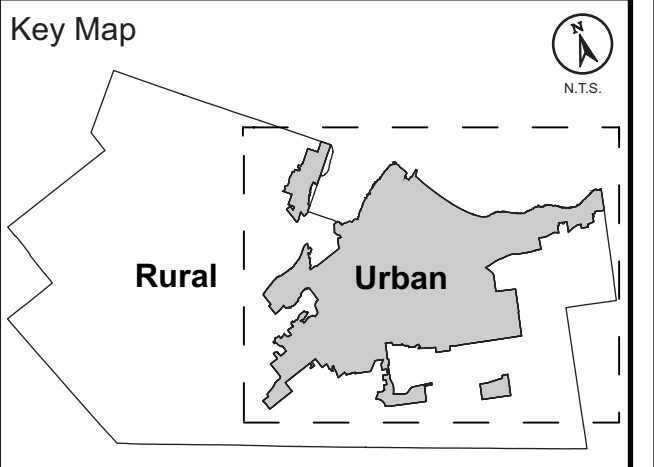
OFFICIAL PLAN ADJUSTMENTS ACT, 2023



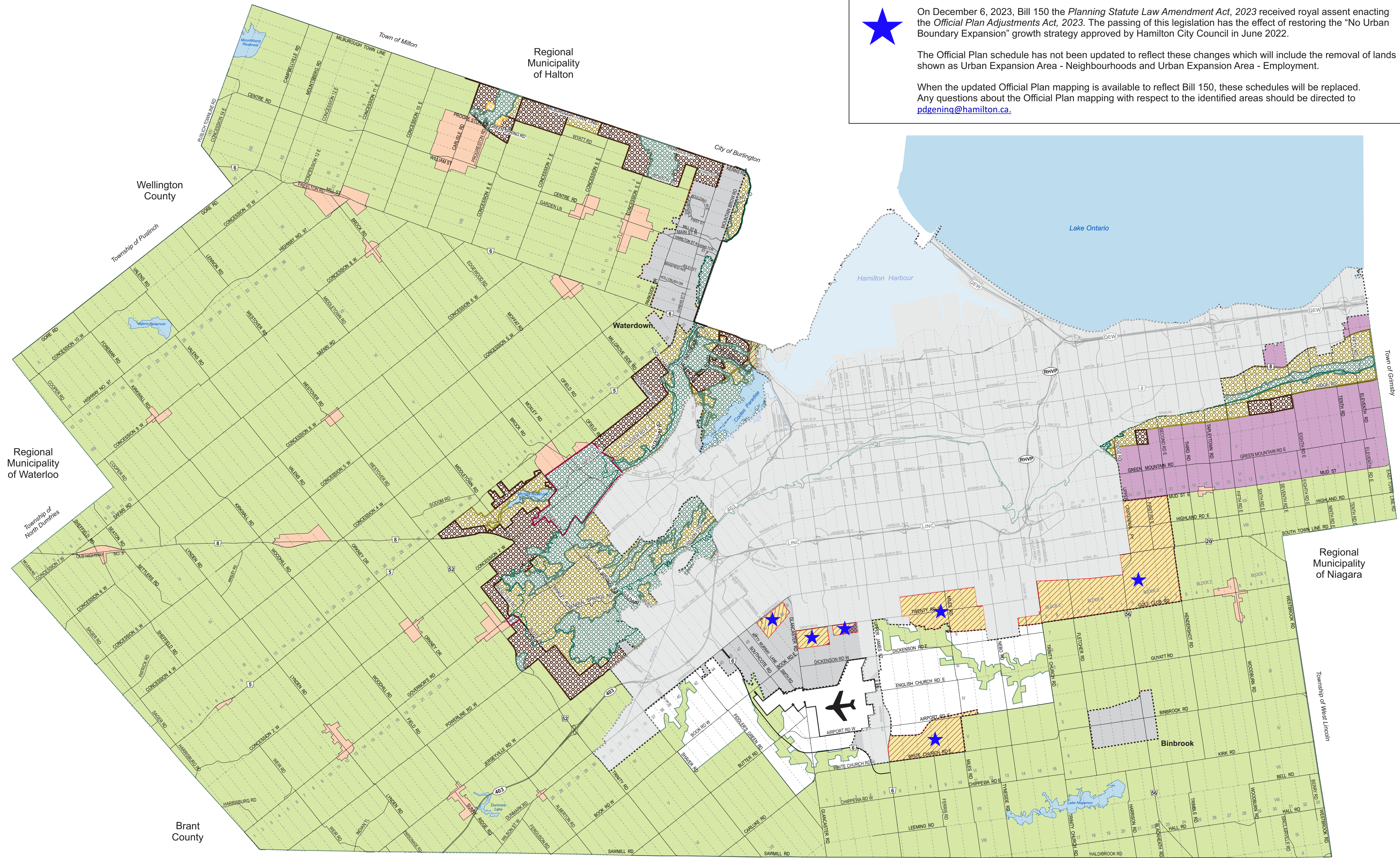
On December 6, 2023, Bill 150 the *Planning Statute Law Amendment Act, 2023* received royal assent enacting the *Official Plan Adjustments Act, 2023*. The passing of this legislation has the effect of restoring the "No Urban Boundary Expansion" growth strategy approved by Hamilton City Council in June 2022.

The Official Plan schedule has not been updated to reflect these changes which will include the removal of lands shown as Urban Expansion Area - Neighbourhoods and Urban Expansion Area - Employment.

When the updated Official Plan mapping is available to reflect Bill 150, these schedules will be replaced. Any questions about the Official Plan mapping with respect to the identified areas should be directed to pdgeniq@hamilton.ca.



Note: For Urban Provincial Plan Designations, refer to Schedule A of the Urban Hamilton Official Plan.



Legend

- Parkway Belt West Plan Area
- Urban Expansion Area - Neighbourhoods
- Urban Expansion Area - Employment
- Greenbelt Plan Designations**
 - Protected Countryside
 - Hamlets (Rural Settlement Areas)
 - Towns and Villages
 - Specialty Crop
- Niagara Escarpment Plan Designations**
 - Natural Area
 - Protection Area
 - Mineral Resource Extraction Area
 - Rural Area
 - Urban Area
 - Minor Urban Centres
- Other Features**
 - Urban Area
 - John C. Munro Hamilton International Airport
 - Niagara Escarpment
 - Urban Boundary
 - Municipal Boundary

* Note: Refer to the appropriate Provincial Plan for detailed mapping

Council Adoption: September 27, 2006
 Ministerial Approval: December 24, 2008
 Effective Date: March 7, 2012

Rural Hamilton Official Plan Schedule A Provincial Plans

