


NOTICE

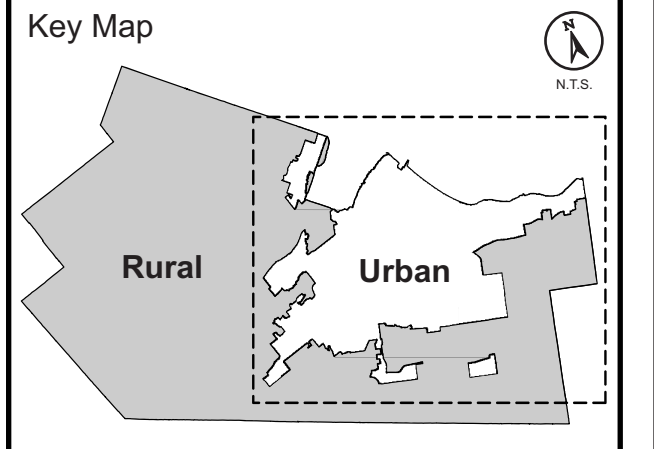
OFFICIAL PLAN ADJUSTMENTS ACT, 2023



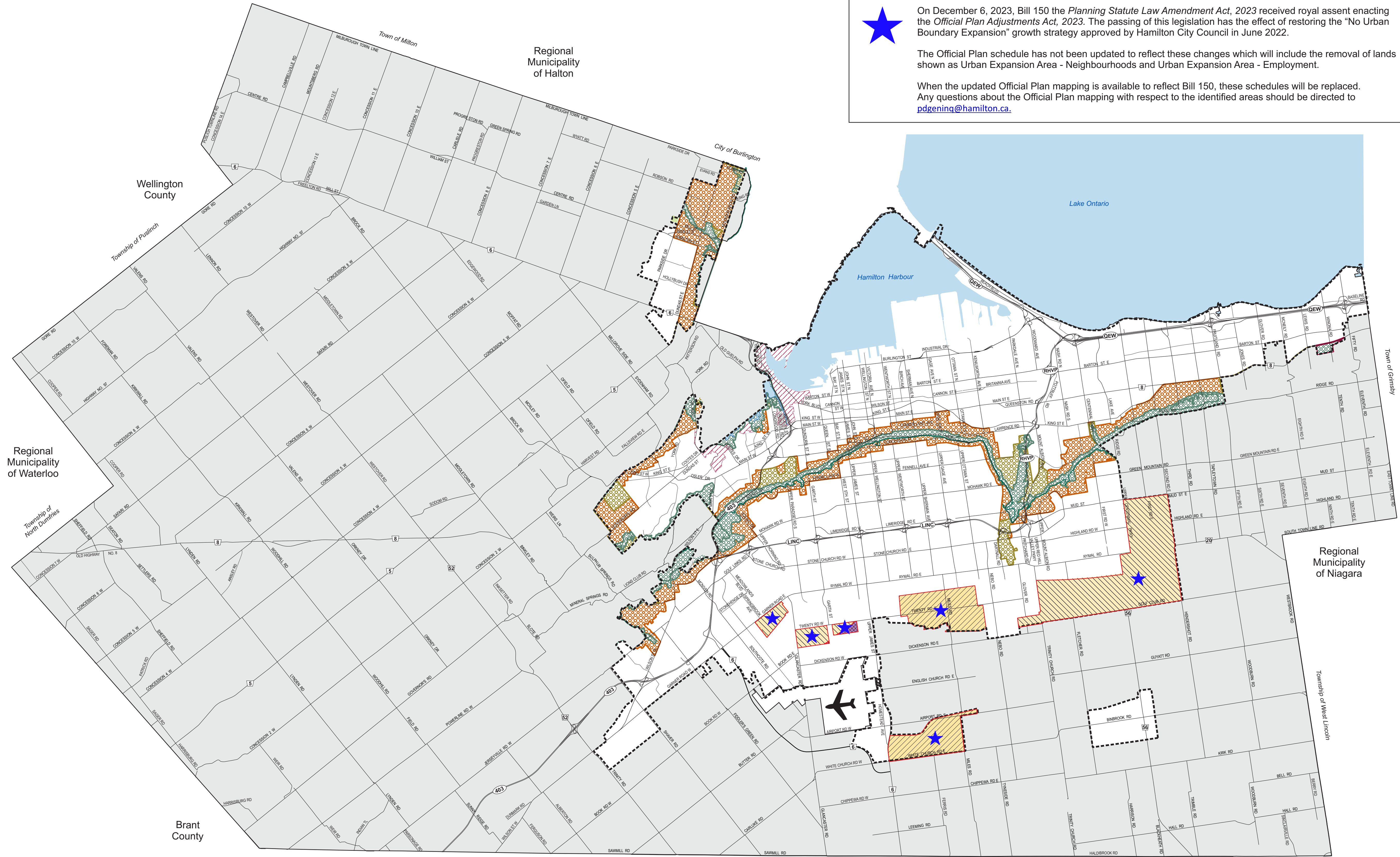
On December 6, 2023, Bill 150 the *Planning Statute Law Amendment Act, 2023* received royal assent enacting the *Official Plan Adjustments Act, 2023*. The passing of this legislation has the effect of restoring the "No Urban Boundary Expansion" growth strategy approved by Hamilton City Council in June 2022.

The Official Plan schedule has not been updated to reflect these changes which will include the removal of lands shown as Urban Expansion Area - Neighbourhoods and Urban Expansion Area - Employment.

When the updated Official Plan mapping is available to reflect Bill 150, these schedules will be replaced. Any questions about the Official Plan mapping with respect to the identified areas should be directed to pdgening@hamilton.ca.



Note: For Rural Provincial Plans Designations, refer to Schedule A of the Rural Hamilton Official Plan.



Legend

- Parkway Belt West Plan Area
- Niagara Escarpment Plan Designations**
 - Natural Area
 - Protection Area
 - Urban Area
 - Protected Countryside
 - Urban Expansion Area - Neighbourhoods
 - Urban Expansion Area - Employment
 - Minor Urban Centres
- Other Features**
 - Rural Area
 - John C. Munro Hamilton International Airport
 - Niagara Escarpment
 - Urban Boundary
 - Municipal Boundary

** Note: Refer to the appropriate Provincial Plan for detailed mapping*

Council Adoption: July 9, 2009
 Ministerial Approval: March 16, 2011
 Effective Date: August 16, 2013

Urban Hamilton Official Plan Schedule A Provincial Plans

Not To Scale

Date: Nov. 2022

PLANNING & ECONOMIC DEVELOPMENT DEPARTMENT

© Teranet Land Information Services Inc. and its licensors. (2009) May Not be Reproduced without Permission. THIS IS NOT A PLAN OF SURVEY

Wellington County

Regional Municipality of Waterloo

Brant County

Regional Municipality of Halton

City of Burlington

Regional Municipality of Niagara

Haldimand County