

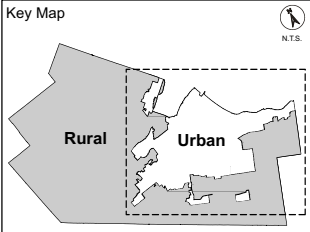
NOTICE

OFFICIAL PLAN ADJUSTMENTS ACT, 2023

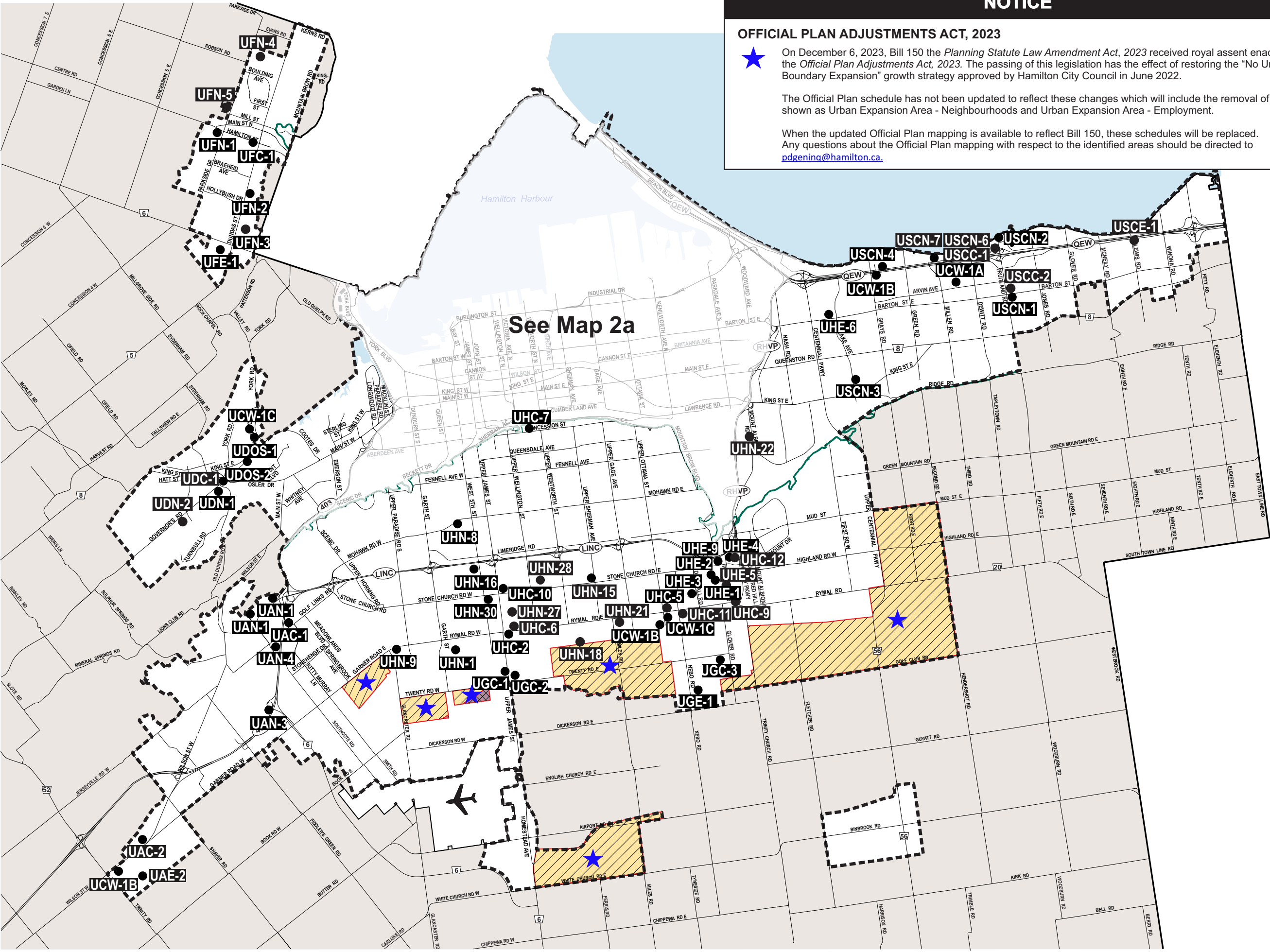
★ On December 6, 2023, Bill 150 the *Planning Statute Law Amendment Act, 2023* received royal assent enacting the *Official Plan Adjustments Act, 2023*. The passing of this legislation has the effect of restoring the “No Urban Boundary Expansion” growth strategy approved by Hamilton City Council in June 2022.

The Official Plan schedule has not been updated to reflect these changes which will include the removal of lands shown as Urban Expansion Area - Neighbourhoods and Urban Expansion Area - Employment.

When the updated Official Plan mapping is available to reflect Bill 150, these schedules will be replaced. Any questions about the Official Plan mapping with respect to the identified areas should be directed to pdgeninq@hamilton.ca.



Note: For Rural Site Specific Areas, refer to Volume 3: Appendix A of the Rural Hamilton Official Plan.



See Map 2a

Legend

- Site Specific Areas (SSA)
- U- Refers to Urban Site Specific Area #, Volume 3, Chapter B
- Urban Expansion Area - Neighbourhoods
- Urban Expansion Area - Employment

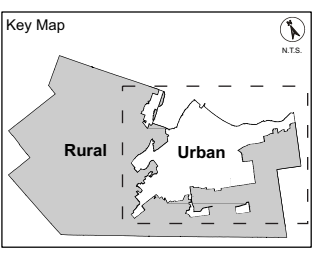
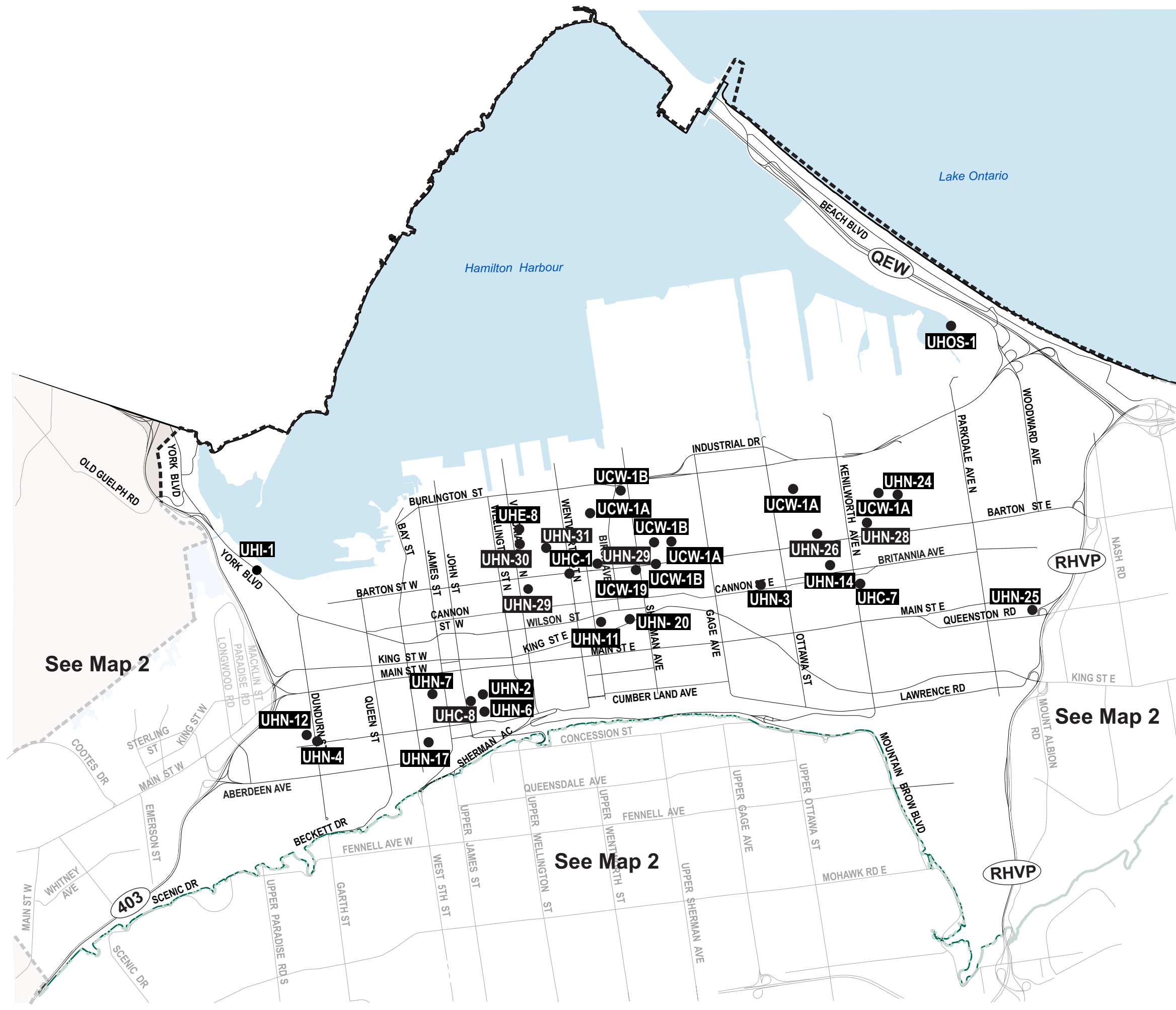
Other Features

- Rural Area
- John C. Munro Hamilton International Airport
- Niagara Escarpment
- Urban Boundary
- Municipal Boundary

Council Adoption: July 9, 2009
 Ministerial Approval: March 16, 2011
 Effective Date: August 16, 2013

**Urban Hamilton Official Plan
 Volume 3: Map 2
 Urban Site Specific Key Map**





Note: For Rural Site Specific Areas, refer to Volume 3: Appendix A of the Rural Hamilton Official Plan.

- Legend**
- Site Specific Areas (SSA)
 - U- Refers to Urban Site Specific Area #, Volume 3, Chapter B
- Other Features**
- Rural Area
 - Niagara Escarpment
 - Urban Boundary
 - Municipal Boundary

Council Adoption: July 9, 2009
 Ministerial Approval: March 16, 2011
 Effective Date: August 16, 2013

**Urban Hamilton Official Plan
 Volume 3: Map 2a
 Urban Site Specific Key Map (Lower City)**

Not To Scale

Date: Nov. 2022

PLANNING & ECONOMIC DEVELOPMENT DEPARTMENT

© Torontol Land Information Services Inc. and its licensors. [2018]
 May Not be Reproduced without Permission. THIS IS NOT A PLAN OF SURVEY